

RECEIVED
STATE CORPORATION COMMISSION
12-24-1974
DEC 24 1974


CONSERVATION DIVISION
Wichita, Kansas

15-155-10235-0000

FORM CP-4

STATE OF KANSAS
STATE CORPORATION COMMISSION
CONSERVATION DIVISION
P. O. BOX 17027
WICHITA, KANSAS 67217

WELL PLUGGING RECORD



Locate well correctly on above Section Plat

Reno County, Sec. 14 Twp. 26S Rge. 6W ~~7E~~ ~~8E~~
 Location as "NE/CNW/SW" or footage from lines NW SW
 Lease Owner Tomlinson Oil Co., Inc.
 Lease Name Stucky Well No. 1
 Office Address Suite 1030, 200 W. Douglas, Wichita, Ks. 67202
 Character of Well (completed as Oil, Gas or Dry Hole) Dry Hole
 Date well completed December 15, 1974
 Application for plugging filed Verbal Application 19
 Application for plugging approved Verbal Approval 19
 Plugging commenced December 15, 1974
 Plugging completed December 15, 1974
 Reason for abandonment of well or producing formation

If a producing well is abandoned, date of last production 19
 Was permission obtained from the Conservation Division or its agents before plugging was commenced? Yes

Name of Conservation Agent who supervised plugging of this well Gilbert Toman
 Producing formation _____ Depth to top _____ Bottom _____ Total Depth of Well 3,694 Feet
 Show depth and thickness of all water, oil and gas formations.

OIL, GAS OR WATER RECORDS

CASING RECORD

FORMATION	CONTENT	FROM	TO	SIZE	PUT IN	PULLED OUT
				8-5/8"	250'	None

Describe in detail the manner in which the well was plugged, indicating where the mud fluid was placed and the method or methods used in introducing it into the hole. If cement or other plugs were used, state the character of same and depth placed, from _____ feet to _____ feet for each plug set.

Filled hole with heavy rotary mud from 3,694 feet (rotary total depth) to 240 feet. Set plug at 240 feet and cemented with 25 sacks cement. Filled hole with heavy rotary mud from 240 feet to 40 feet. Set solid plug at 40 feet and cemented to cellar with 10 sacks cement, two sacks cement in rat hole.

Plugging operations accomplished utilizing Allied Oil Well Cementing pump truck through 4 1/2 inch drill pipe.


(If additional description is necessary, use BACK of this sheet)
 Name of Plugging Contractor H-30, Inc.
 Address 200 North Main, Wichita, Kansas 67202

STATE OF Kansas COUNTY OF Sedgwick ss.
 Dean Britting, agent

well, being first duly sworn on oath, says: That I have knowledge of the facts, statements, and matters herein contained and the log of the above described well as filed and that the same are true and correct. So help me God.

(Signature) Dean Britting
 200 North Main, Wichita, Ks. 67202
 (Address)

Subscribed and sworn to before me this 23rd day of December, 1974



Elsie Willison
 Notary Public

KANSAS GEOLOGICAL SOCIETY
 KANSAS WELL LOG BUREAU - KANSAS WELL SAMPLE BUREAU
 KANSAS GEOLOGICAL SOCIETY BUILDING
 508 EAST MURDOCK - WICHITA, KANSAS

15-155-20235-0000

COMPANY Tomlinson Oil Co., Inc.

SEC. 14 T. 26S R. 6W

FARM Stucky

NO. 1

LOC. NW SW

TOTAL DEPTH 3,694'

COUNTY Reno

COMM. December 4, 1974


COMP. December 16, 1974

SHOT OR TREATED

CONTRACTOR H-30, Inc.

ISSUED

KANSAS



CASING

20	10	
15	8-5/8"	249' cemented w/250 sxs cement
12	6	
13	5	

PRODUCTION

ELEVATION 1,537' KB

FIGURES INDICATE BOTTOM OF FORMATIONS

Sand and Shale	250'
Shale	524'
Shale and Shells	845'
Shale and Lime	1,990'
Lime and Shale	2,991'
Lime	3,272'
Lime and Shale	3,300'
Lime	3,630'
Lime and Chert	3,694'
Rotary Total Depth	3,694'

I hereby certify the above and foregoing to be a true and correct log of the above described well as shown by the drilling reports.

H-30, INC.

Dean Britting

 Dean Britting

State of Kansas }
 County of Sedgwick } ss:

Subscribed and Sworn to before me a Notary Public in and for said county and state this 23rd. day of December, 1974.

Elsie Willison

 Elsie Willison - Notary Public

My Commission Expires:

June 30, 1978

RECEIVED
 STATE CORPORATION COMMISSION
 DEC 24 1974
 CONSERVATION DIVISION
 Wichita, Kansas

