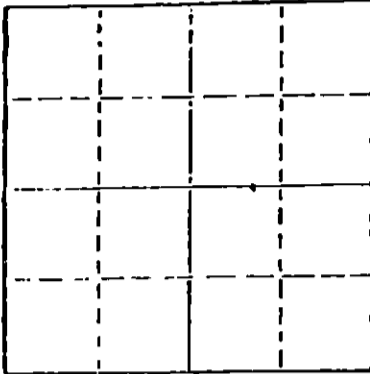


STATE OF KANSAS
STATE CORPORATION COMMISSION

15-155-20755-0000

WELL PLUGGING RECORD

Give All Information Completely
Make Required Affidavit
Mail or Deliver Report to
Conservation Division
State Corporation Comm.
245 North Water
Wichita, KS 67202



Locate well correctly on above
Section Plot

Reno County, Sec. 3 Twp. 26S Rge. 4W E/W
Location as "NE/CNW $\frac{1}{4}$ SW $\frac{1}{4}$ " or footage from lines

SW SE SW
Lease Owner Raymond Oil Company
Lease Name Koontz Well No. 1

Office Address One Main Place, Suite 900 Wichita, KS

Character of Well (Completed as Oil, Gas or Dry Hole)
Dry hole

Date Well completed 5-18-81 19
Application for plugging filed 5-18-81 19
Application for plugging approved 5-18-81 19
Plugging commenced 5-18-81 19
Plugging completed 5-18-81 19
Reason for abandonment of well or producing formation

If a producing well is abandoned, date of last production 19

Was permission obtained from the Conservation Division or
its agents before plugging was commenced? yes

Name of Conservation Agent who supervised plugging of this well Gilbert Towns
Producing formation Depth to top Bottom Total Depth of Well 3365
Show depth and thickness of all water, oil and gas formations.

OIL, GAS OR WATER RECORDS

CASING RECORD

FORMATION	CONTENT	FROM	TO	SIZE	PUT IN	PULLED OUT
Surface		0	202	8 5/8"	202	0

Describe in detail the manner in which the well was plugged, indicating where the mud fluid
was placed and the method or methods used in introducing it into the hold. If cement or other
plugs were used, state the character of same and depth placed, from feet to
feet for each plug set.

Rotary mud to 300' plug w/50 sx
Rotary mud to 40' plug w/10 sx
rat hole plugged w/ 5 sx

6-4-1981

RECEIVED
STATE CORPORATION COMMISSION

JUN - 4 1981

(If additional description is necessary, use BACK of this sheet)
Name of Plugging Contractor United Cementing Co. Eldorado, Kansas
Conservation Division
Wichita, Kansas

STATE OF Kansas COUNTY OF Sedgwick, ss.
Timothy E. Brandt (employee of owner) or (owner or operator)

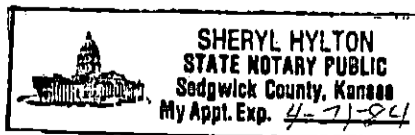
of the above-described well, being first duly sworn on oath, says: That I have knowledge of
the facts, statements, and matters herein contained and the log of the above-described well
as filed and that the same are true and correct. So help me God.

(Signature) [Signature]
1200 Douglas Building Wichita, Ks.
(Address)

SUBSCRIBED AND SWORN TO before me this 2ND day of June, 1981

[Signature]
Sheryl Hylton Notary Public.

My commission expires April 21, 1984



KANSAS

WELL COMPLETION REPORT AND DRILLER'S LOG

API No. 15 — 155 — 20,755-0000
County Number

S. 3 T. 26S R. 4W E W
 Loc. 100' E of SW SE SW
 County Reno

Operator
 Raymond Oil Company

Address
 One Main Place, Suite 900 Wichita, Kansas 67202

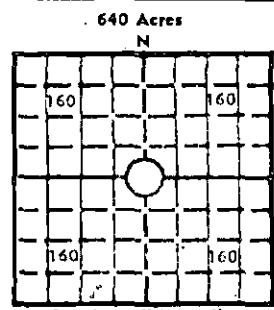
Well No. #1 Lease Name Koontz

Footage Location
 330 feet from (S) line 1750 feet from (W) line

Principal Contractor Brandt Drilling Co., Inc Geologist Tim Hellman

Spud Date 5-10-81 Date Completed 5-18-81 Total Depth 3365 P.B.T.D.

Directional Deviation Oil and/or Gas Purchaser



Locate well correctly
 Elev.: Gr. 1554'
 DF 1556' KB 1558'

CASING RECORD

Report of all strings set — surface, intermediate, production, etc.

Purpose of string	Size hole drilled	Size casing set (in O.D.)	Weight lbs/ft.	Setting depth	Type cement	Sacks	Type and percent additives
surface	12 1/4	8 5/8	20#	202'	common	90 sx.	2% Gel

LINER RECORD

PERFORATION RECORD

Top, ft.	Bottom, ft.	Sacks cement	Shots per ft.	Size & type	Depth interval

TUBING RECORD

Size	Setting depth	Packer set at

ACID, FRACTURE, SHOT, CEMENT SQUEEZE RECORD

Amount and kind of material used	Depth interval treated

RECEIVED
 STATE CORPORATION COMMISSION
 JUN - 4 1981
 CONSERVATION DIVISION
 Wichita, Kansas

INITIAL PRODUCTION

Date of first production	Producing method (flowing, pumping, gas lift, etc.)
RATE OF PRODUCTION PER 24 HOURS	Oil Gas Water Gas-oil ratio
Disposition of gas (vented, used on lease or sold)	Producing interval(s)

INSTRUCTIONS: As provided in KCC Rule 82-2-125, within 90 days after completion of a well, one completed copy of this Drillers Log shall be transmitted to the State Geological Survey of Kansas, 4150 Monroe Street, Wichita, Kansas 67209. Copies of this form are available from the Conservation Division, State Corporation Commission, 245 No. Water, Wichita, Kansas 67202. Phone AC 316-522-2206. If confidential custody is desired, please note Rule 82-2-125. Drillers Logs will be on an open file in the Oil and Gas Division, State Geological Survey of Kansas, Lawrence, Kansas 66044.

Operator Raymond Oil Company DESIGNATE TYPE OF COMP.: OIL, GAS, DRY HOLE, SWDW, ETC.: dry hole

Well No. 1 Lease Name Koontz

S 3 T 26S R 4W E W Reno County, Kansas

WELL LOG
 Show all important zones of porosity and contents thereof; cored intervals, and all drill-stem tests, including depth interval tested, cushion used, time tool open, flowing and shut-in pressures, and recoveries.
 SHOW GEOLOGICAL MARKERS, LOGS RUN, OR OTHER DESCRIPTIVE INFORMATION.

FORMATION DESCRIPTION, CONTENTS, ETC.	TOP	BOTTOM	NAME	DEPTH
Sand & Shale	0	50		
Shale	50	80		
Sand	80	220		
Shale	220	380		
Lime w/shale stks.	380	575		
Shale & lime	575	920		
Lime & cherty lime	920	1040		
Lime & Shale	1040	1545		
Shale & lime	1545	1975		
Shale	1975	2020		
Lime	2020	2075		
Shale	2075	2160		
Lime	2160	2680		
Shale, black	2680	2885		
Shale & sandy shale	2885	2895		
Lime, brown	2895	2900		
Shale	2900	2920		
Lime, xln	2920	3365		
RTD	3365			

USE ADDITIONAL SHEETS, IF NECESSARY, TO COMPLETE WELL RECORD.

Date Received _____
 Signature _____
 General Manager
 Title
 6-1-81
 Date