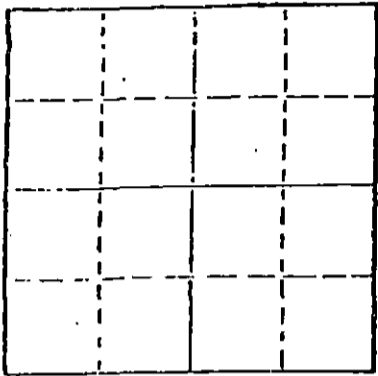


STATE OF KANSAS
STATE CORPORATION COMMISSION

WELL PLUGGING RECORD

Give All Information Completely
Make Required Affidavit
Mail or Deliver Report to
Conservation Division
State Corporation Comm.
245 North Water
Wichita, KS 67202

Kingman County. Sec. 9 Twp. 29S Rge. 6 ~~W~~/W
Location as "NE/CNW $\frac{1}{4}$ SW $\frac{1}{4}$ " or footage from lines
C E $\frac{1}{2}$ E $\frac{1}{2}$ SW $\frac{1}{4}$
Lease Owner Robert E. Campbell
Lease Name KLAVER Well No. 5
Office Address Suite 110; 260 N. Rock Rd; Wichita, KS 67206
Character of Well (Completed as Oil, Gas or Dry Hole)
Crooked Hole
Date Well completed 01-19 1980
Application for plugging filed 01-20 19 80
Application for plugging approved 01-20 19 80
Plugging commenced 01-20 19 80
Plugging completed 01-20 19 80
Reason for abandonment of well or producing formation
Crooked Hole



Locate well correctly on above
Section Flat

If a producing well is abandoned, date of last production 19

Was permission obtained from the Conservation Division or
its agents before plugging was commenced? Yes

Name of Conservation Agent who supervised plugging of this well Bill Owens
Producing formation Depth to top Bottom Total Depth of Well
Show depth and thickness of all water, oil and gas formations.

OIL, GAS OR WATER RECORDS

CASING RECORD

FORMATION	CONTENT	FROM	TO	SIZE	PUT IN	PULLED OUT

Describe in detail the manner in which the well was plugged, indicating where the mud fluid
was placed and the method or methods used in introducing it into the hold. If cement or other
plugs were used, state the character of same and depth placed, from feet to
feet for each plug set.

40 sacks @ 240
10 sacks @ 40
5 sacks in Rathole

(If additional description is necessary, use BACK of this sheet)

Name of Plugging Contractor

STATE OF Kansas COUNTY OF Sedgwick, ss.
Robert L. Eisel (employee of owner) or (owner or operator)
of the above-described well, being first duly sworn on oath, says: That I have knowledge of
the facts, statements, and matters herein contained and the log of the above-described well
as filed and that the same are true and correct. So help me God.

(Signature) Robert L. Eisel
Robert L. Eisel Suite 210; 260 N. Rock Road
(Address) Wichita, KS 67206

SUBSCRIBED AND SWORN TO before me this 7th day of February, 1980

Sharon Winter
Sharon Winter Notary Public.

My commission expires Aug. 13, 1983



FEB 11 1980
CONSERVATION DIVISION
Wichita, Kansas

2-11-1980

DRILLER'S LOG

Operator: Bob Campbell
 Lease Name: KLAVER #5
 Spot Location: C E½ E½ SW¼
 Sec. 9-29S-6W
 County, State: Kingman County, Kansas

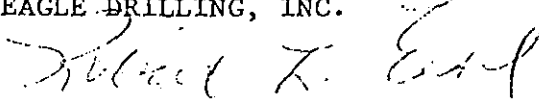
Commenced: 01-12-80
 Completed: 01-20-80

Surface Casing: 6 joints of 8 5/8" Used 28 lb. to 249'. Cemented w/200 sacks 3% cc 2% gel.

<u>FORMATION</u>	<u>DEPTH</u>
<u>Sand; Red Bed</u>	<u>0 - 258</u>
<u>Red Bed & Shale</u>	<u>258 - 1105</u>
<u>Shale & Lime</u>	<u>1105 - 1368</u>
<u>Lime & Shale</u>	<u>1368 - 3300</u>
<u>Lime</u>	<u>3300 - 3635</u>
<u>Lime & Shale</u>	<u>3635 - 4026</u>
	<u>TD - 4026</u>

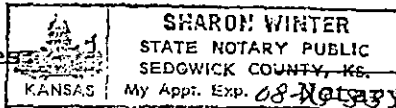
RECEIVED
 STATE CORPORATION COMMISSION
 FEB 11 1980
 CONSERVATION DIVISION
 Wichita, Kansas

I do hereby certify that the foregoing statements are true and correct to the best of my knowledge and belief.

EAGLE DRILLING, INC.

 Robert L. Eisel
 Vice-President

STATE OF KANSAS)
 COUNTY OF SEDGWICK) ss:

Subscribed and sworn to before me this 7th day of February, 1980.

My appointment expires 08-13-83
 Sharon Winter
 KANSAS My Appt. Exp. 08-13-83 Notary Public Sharon Winter