

STATE OF KANSAS
STATE CORPORATION COMMISSION

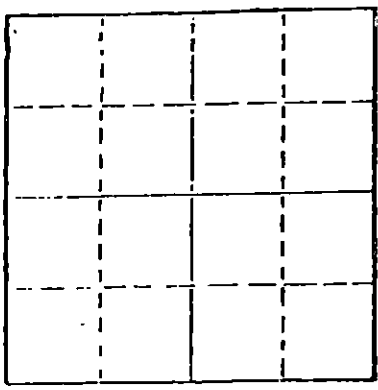
WELL PLUGGING RECORD

Give All Information Completely
Make Required Affidavit
Mail or Deliver Report to
Conservation Division
State Corporation Comm.
245 North Water
Wichita, KS 67202

Kingman County, Sec. 9 Twp. 29S Rge. 6 E/W
Location as "NE/CNW $\frac{1}{4}$ SW $\frac{1}{4}$ " or footage from lines
NW SW SE

Lease Owner Robert E. Campbell
Lease Name Benson-Yager Well No. 1
Office Address Suite 110 - 260 North Rock Rd. - Wichita, Ks.
Character of Well (Completed as Oil, Gas or Dry Hole) Dry Hole

Date Well completed October 5, 1977
Application for plugging filed October 5, 1977
Application for plugging approved October 5, 1977
Plugging commenced October 5, 1977
Plugging completed October 5, 1977
Reason for abandonment of well or producing formation dry hole
If a producing well is abandoned, date of last production 19



Locate well correctly on above Section Plat

Was permission obtained from the Conservation Division or its agents before plugging was commenced? yes

Name of Conservation Agent who supervised plugging of this well Bill Owens - Pratt, Kansas
Producing formation Depth to top Bottom Total Depth of Well 4165
Show depth and thickness of all water, oil and gas formations.

OIL, GAS OR WATER RECORDS

CASING RECORD

FORMATION	CONTENT	FROM	TO	SIZE	PUT IN	PULLED OUT
	Surface					
	Casing	0	253	8 5/8"	253	none

Describe in detail the manner in which the well was plugged, indicating where the mud fluid was placed and the method or methods used in introducing it into the hold. If cement or other plugs were used, state the character of same and depth placed, from feet to feet for each plug set.

Plug at 260' with 35 sacks cement,
plug at 40' with 1/2 sack hulls and
12 sacks cement, 3 sacks in rat hole.
Job Completed 10:10 PM October 5, 1977
by Sun Oilwell Cementing.

RECEIVED
STATE CORPORATION COMMISSION

OCT 07 1977 10-7-77

CONSERVATION DIVISION
Wichita, Kansas

(If additional description is necessary, use BACK of this sheet)

Name of Plugging Contractor Search Drilling Company

STATE OF Kansas COUNTY OF Sedgwick, ss.
R.M. Stagl (employee of owner) or (owner or operator)
of the above-described well, being first duly sworn on oath, says: That I have knowledge of the facts, statements, and matters herein contained and the log of the above-described well as filed and that the same are true and correct. So help me God.

(Signature) R.M. Stagl
Wichita, Kansas (Address)

SUBSCRIBED AND SWORN TO before me this 6th day of October, 1977

Maxine Dressen
Maxine Dressen Notary Public.

My commission expires February 22, 1977



DRILLERS LOG

BENSON-YAGER #1

CASING RECORD:
8 5/8" set at 253'
with 225 sacks cement

OPERATOR: Robert E. Campbell

DESCRIPTION:

CONTRACTOR: Search Drilling Company

NW SW SE
Section 9-29S-6W
Kingman County,
Kansas

TOTAL DEPTH:

COMMENCED: September 27, 1977

4165'

COMPLETED: October 5, 1977

FORMATION

FROM

TO

REMARKS

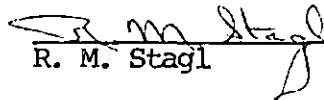
Clay and Sand	0	85
Red Bed	85	255
Red Bed-Clay-Shale	225	975
Lime and Shale	975	1150
Shale and Lime	1150	1279
Lime and Shale	1279	1871
Shale and Lime	1871	2148
Lime and Shale	2148	2680
Lime and Shale	2680	3360
Lime and Shale	3360	3950
Lime and Shale	3950	4125
Lime and Shale	4125	4165
Rotary Total Depth	4165	

RECEIVED
STATE CORPORATION COMMISSION
OCT 07 1977
CONSERVATION DIVISION
Wichita, Kansas

D & A


I certify that this is a true and correct copy of the above log to the best of my knowledge.

SEARCH DRILLING COMPANY


R. M. Stagl

Subscribed and sworn to before me this 6th day of October, 1977

My appointment expires:
February 22, 1981


Maxine Dressen Notary Public

