

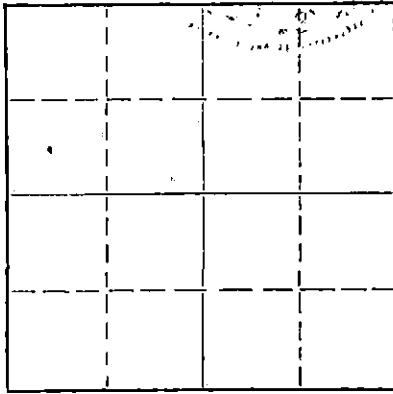
AC

WELL PLUGGING RECORD

STATE OF KANSAS
STATE CORPORATION COMMISSION

Give All Information Completely
Make Required Affidavit
Mail or Deliver Report to:
Conservation Division
State Corporation Commission
211 No. Broadway
Wichita, Kansas

NORTH



Locate well correctly on above
Section Plat

KINGMAN County, Sec. 9 Twp 29S Rge. 6W (E) (W)

Location as "NE/CNW%SW%" or footage from lines C SW NW

Lease Owner WALTERS ET AL

Lease Name PINKERTON Well No. 1

Office Address 510 Orpheum Building, Wichita, Kansas

Character of Well (completed as Oil, Gas or Dry Hole) D&A (Pipe Set)

Date well completed 12-14-60 19

Application for plugging filed 1-10-61 19

Application for plugging approved 1-10-61 19

Plugging commenced 1-13-61 19

Plugging completed 1-13-61 19

Reason for abandonment of well or producing formation _____

If a producing well is abandoned, date of last production _____ 19

Was permission obtained from the Conservation Division or its agents before plugging was commenced? Yes

Name of Conservation Agent who supervised plugging of this well Fred Hampel

Producing formation _____ Depth to top _____ Bottom _____ Total Depth of Well 4165' Feet

Show depth and thickness of all water, oil and gas formations.

OIL, GAS OR WATER RECORDS

CASING RECORD

FORMATION	CONTENT	FROM	TO	SIZE	PUT IN	PULLED OUT
				8-5/8"	225 1/2'	none
				4-1/2"	4164'	

Describe in detail the manner in which the well was plugged, indicating where the mud fluid was placed and the method or methods used in introducing it into the hole. If cement or other plugs were used, state the character of same and depth placed, from _____ feet to _____ feet for each plug set.

Filled with heavy mud to 230' set plug with 20 sx cement, filled with heavy mud to 160' set plug with 10 sx cement. Filled with heavy mud to 40' set plug 40' to 30' with 10 sx cement to base of cellar. Job complete 1-13-61.

RECEIVED
STATE CORP. COMMISSION

FEB 9 1961

2-9-1961

CONSERVATION DIVISION
Wichita, Kansas

(If additional description is necessary, use BACK of this sheet)

Name of Plugging Contractor ACE PIPE PULLNG CO.


Address Great Bend, Kansas

STATE OF KANSAS, COUNTY OF SEDGWICK, ss.
Robert F. Walters (employee of owner) or (owner or operator) of the above-described well, being first duly sworn on oath, says: That I have knowledge of the facts, statements, and matters herein contained and the log of the above-described well as filed and that the same are true and correct. So help me God.

(Signature) Robert F. Walters
Robert F. Walters, Walters Drilling Co.
510 Orpheum Building, Wichita, Kansas (Address)

Subscribed and sworn to before me this 29th day of January, 1961

My commission expires August 11th, 1962.
Patricia M. Edwards, Notary Public.



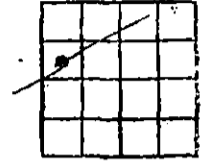
WELL LOG BUREAU—KANSAS GEOLOGICAL SOCIETY
508 East Murdock, Wichita, Kansas

Company. WALTERS DRIG. & BOA
Farm. Pinkerton No. 1

SEC. 9 T. 29 R. 6W
C SW NW

Total Depth. 4165'
Comm. 12-3-60 Comp. 12-14-60
Shot or Treated.
Contractor. Walters Drig.
Issued. 3-17-62

County Kingman
KANSAS



Elevation. 1552' RB

CASING:
8 5/8" 225'
4 1/2" 4165'

Production. Dry

Figures Indicate Bottom of Formations.

cellar	5'
sand	40
red bed	550
shale, shells	1060
lime, shale	1310
lime	1695
lime, shale	3555
lime	3815
lime, shale	4073
chert, Miss.	4120
chert & lime	4165
Total Depth	

TOPS: SCOUT	
Heebner	3020
Toronto	3118
Douglas	3138
Lansing	3259
Kansas City	3514
Base Kansas City	3766
Marmaton	3822
Cherokee	3968
Mississippi Chert	4073
Mississippi Lime	4134