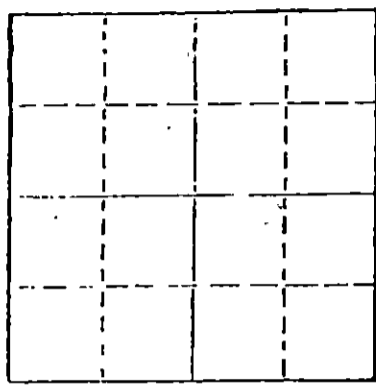


STATE OF KANSAS
STATE CORPORATION COMMISSION

WELL PLUGGING RECORD

Give All Information Completely
Make Required Affidavit
Mail or Deliver Report to
Conservation Division
State Corporation Comm.
245 North Water
Wichita, KS 67202

Seward County, Sec. 34 Twp. 32S Rge. 33W E/W
Location as "NE/CNW $\frac{1}{4}$ SW $\frac{1}{4}$ " or footage from lines
NE NE
Lease Owner R. J. Patrick Operating Co.
Lease Name Lemert Well No. 3
Office Address Box 1314, Liberal, Ks. 67901
Character of Well (Completed as Oil, Gas or Dry Hole)
Dry Hole
Date Well completed March 26, 1980
Application for plugging filed 19
Application for plugging approved 19
Plugging commenced March 26, 1980
Plugging completed March 26, 1980
Reason for abandonment of well or producing formation
Dry Hole



If a producing well is abandoned, date of last production 19
Was permission obtained from the Conservation Division or its agents before plugging was commenced? Yes

Name of Conservation Agent who supervised plugging of this well Clarence Thomas, Garden City
Producing formation Depth to top Bottom Total Depth of Well 5809'
Show depth and thickness of all water, oil and gas formations.

OIL, GAS OR WATER RECORDS

CASING RECORD

FORMATION	CONTENT	FROM	TO	SIZE	PUT IN	PULLED OUT
	Surface	0	1485'	8-5/8"	1485'	None
	Casing					

Describe in detail the manner in which the well was plugged, indicating where the mud fluid was placed and the method or methods used in introducing it into the hold. If cement or other plugs were used, state the character of same and depth placed, from feet to feet for each plug set.

Plugged Hole w/50 sax cement @ 1450',
25 sax cement @ 700', 10 sax cement
@ 40', 5 sax cement in rat hole.
Job completed @ 1 P.M.


(If additional description is necessary, use BACK of this sheet)

Name of Plugging Contractor Halliburton

STATE OF KANSAS COUNTY OF SEDGWICK, ss.
John R. Bartholomew of Sage Drilling Co. (err lower xk xxxxx) xxxxx xxxxx xxxxx xxxxx
of the above-described well, being first duly sworn on oath, says: That I have knowledge of the facts, statements, and matters herein contained and the log of the above-described well as filed and that the same are true and correct. So help me God.

(Signature) John R. Bartholomew
222 Sutton Place, Wichita, Kansas
(Address)

SUBSCRIBED AND SWORN TO before me this 8th day of April, 1980



RECEIVED
Louise R. Whitted, Notary Public.

My commission expires November 26, 1982

APR 11 1980

CONSERVATION DIVISION
Wichita, Kansas

4-11-1980

DRILLERS LOG

LEMERT NO. 3

CASING RECORD: OPERATOR: R.J. Patrick Operating Co. DESCRIPTION:
8-5/8" set @ 1485' CONTRACTOR: Sage Drilling Co., Inc. NE NE of
w/950 sax cement COMMENCED: March 13, 1980 Sec. 34-32S-33W
Seward County,
Kansas.
TOTAL DEPTH: COMPLETED: March 26, 1980
5809'


<u>FORMATION</u>	<u>FROM</u>	<u>TO</u>	<u>REMARKS</u>
Sand & Clay	0	150	
Sand & Red Bed	150	890	
Red Bed, Sand & Anhydrite	890	1485	
Shale	1485	2036	
Shale & Lime	2036	2376	
Lime & Shale	2376	2581	
Shale & Lime	2581	3005	
Lime & Shale	3005	5809	Logged Hole, Ran DST's #1 & 2, D & A.

I certify that this is a true and correct copy of the log on the above captioned well to the best of my knowledge.

SAGE DRILLING CO., INC.

By John R. Bartholomew
John R. Bartholomew

Subscribed and sworn to before me the 28th day of March, 1980.



My Commission expires:
November 26, 1982.

RECEIVED
STATE CORPORATION COMMISSION
Louise K. Whitted
Louise K. Whitted, Notary Public
APR 11 1980
CONSERVATION DIVISION
Wichita, Kansas