

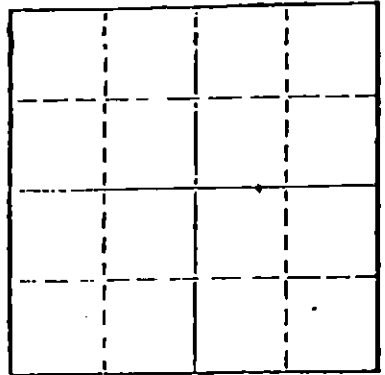
STATE OF KANSAS
STATE CORPORATION COMMISSION

WELL PLUGGING RECORD

Give All Information Completely
Make Required Affidavit
Mail or Deliver Report to
Conservation Division
State Corporation Comm.
245 North Water
Wichita, KS 67202

Pratt County, Sec. 26 Twp. 29S Rge. 13 NE/W
Location as "NE/CNW $\frac{1}{2}$ SW $\frac{1}{2}$ " or footage from lines
150' S. of C NE SE

Lease Owner Resources Investment Corporation
Lease Name Combs Well No. #1
Office Address 2080 First of Denver Plaza, Denver, Colo.
Character of Well (Completed as Oil, Gas or Dry Hole) Dry Hole



Date Well completed 7-26-78 19
Application for plugging filed 7-26-78 19
Application for plugging approved 7-26-78 19
Plugging commenced 7-26-78 19
Plugging completed 7-26-78 19

Reason for abandonment of well or producing formation
Commercial quantities of oil not found
If a producing well is abandoned, date of last production 19

Was permission obtained from the Conservation Division or its agents before plugging was commenced? Yes

Name of Conservation Agent who supervised plugging of this well Bill Owens, Pratt, Kansas
Producing formation _____ Depth to top _____ Bottom _____ Total Depth of Well 4715'
Show depth and thickness of all water, oil and gas formations.

OIL, GAS OR WATER RECORDS

CASING RECORD

FORMATION	CONTENT	FROM	TO	SIZE	PUT IN	PULLED OUT
				8 5/8"	343'	None

Describe in detail the manner in which the well was plugged, indicating where the mud fluid was placed and the method or methods used in introducing it into the hold. If cement or other plugs were used, state the character of same and depth placed, from _____ feet to _____ feet for each plug set.

Plug @ 600' w/50 sx.
Plug @ 330' w/40 sx.
Plug @ 40' w/12 sx.

RECEIVED
STATE CORPORATION COMMISSION
09-22-78 SEP 22 1978
CONSERVATION DIVISION
Wichita, Kansas


(If additional description is necessary, use BACK of this sheet)

Name of Plugging Contractor Rains & Williamson Oil Co., Inc.

STATE OF Kansas COUNTY OF Sedgwick, ss.
Wilson Rains, President of Rains & Williamson Oil Co., Inc. (employee of owner) or (owner or operator) of the above-described well, being first duly sworn on oath, says: That I have knowledge of the facts, statements, and matters herein contained and the log of the above-described well as filed and that the same are true and correct. So help me God.

(Signature) Wilson Rains
435 Page Court, 220 W. Douglas, Wichita, Ks. 67202
(Address)

SUBSCRIBED AND SWORN TO before me this 31 day of July, 1978



Juanita M. Green
Juanita M. Green Notary Public.

DRILLER'S LOG

COMPANY: Resources Investment Corporation SEC. 26 T. 29S R. 13W
WELL NAME: Combs #1 LOC. 150' S. of C NE SE
RIG NO. #8 COUNTY: Pratt
TOTAL DEPTH 4715' ELEVATION
COMMENCED: 7-13-78 COMPLETED: 7-26-78
CONTRACTOR: Rains & Williamson Oil Co., Inc.
CASING RECORD:
SURFACE: 8 5/8" @ 343' w/275 sx. Class H, 3% cc.
PRODUCTION: D&A

LOG
(Figures Indicate Bottom of Formations)


Redbed & Sand	1195
Redbed	1695
Shale	1908
Shale & Lime	3136
Lime & Shale	3387
Lime	3760
Lime & Shale	3928
Lime	4715
<u>ROTARY TOTAL DEPTH</u>	<u>4715</u>

RECEIVED
STATE CORPORATION COMMISSION
SEP 22 1978
CONSERVATION DIVISION
Wichita, Kansas

STATE OF Kansas)
COUNTY OF Sedgwick) SS:

I, Wilson Rains, President of Rains & Williamson Oil Co., Inc.
upon oath state that the above and foregoing is a true and correct copy of the log of the
Combs #1 well.

Wilson Rains
Wilson Rains



Subscribed and sworn to before me this 31 day of July, 1978.

My Appointment Expires:
10-4-79

Juanita M. Green
Juanita M. Green