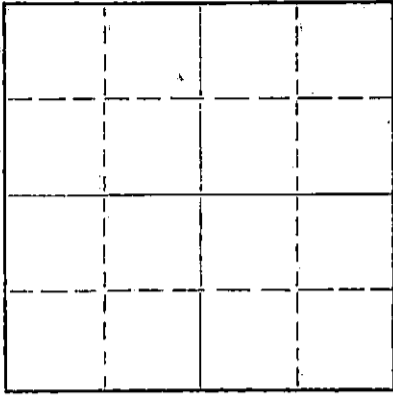


STATE OF KANSAS  
STATE CORPORATION COMMISSION

Give All Information Completely  
Make Required Affidavit  
Mail or Deliver Report to:  
Conservation Division  
State Corporation Commission  
212 No. Market  
Wichita, Kansas

WELL PLUGGING RECORD

NORTH



Locate well correctly on above  
Section Plat

Pratt County, Sec. 23 Twp. 29S Rge. (E) 13 (W)  
Location as "NE/CNW/SW" or footage from lines NW-NE  
Lease Owner KWB Oil Property Management  
Lease Name Gallart Well No. 1  
Office Address 1125 NBT Building, Tulsa, Oklahoma  
Character of Well (completed as Oil, Gas or Dry Hole) dry hole  
Date well completed Dec. 13 19 69  
Application for plugging filed Jan. 2 19 70  
Application for plugging approved 19  
Plugging commenced Dec. 13 19 69  
Plugging completed same 19  
Reason for abandonment of well or producing formation dry hole

If a producing well is abandoned, date of last production 19  
Was permission obtained from the Conservation Division or its agents before plugging was commenced? yes

Name of Conservation Agent who supervised plugging of this well Herman Justice  
Producing formation Depth to top Bottom Total Depth of Well 4733 Feet  
Show depth and thickness of all water, oil and gas formations.

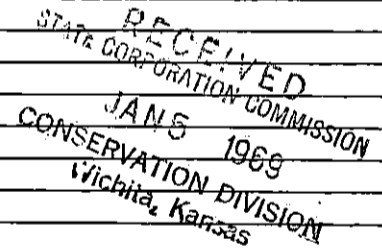
OIL, GAS OR WATER RECORDS

CASING RECORD

FORMATION	CONTENT	FROM	TO	SIZE	PUT IN	PULLED OUT

Describe in detail the manner in which the well was plugged, indicating where the mud fluid was placed and the method or methods used in introducing it into the hole. If cement or other plugs were used, state the character of same and depth placed, from feet to feet for each plug set.

Mud to 280', plug and 75 sacks;  
Max plug at 40' and 25 sacks cement.




(If additional description is necessary, use BACK of this sheet)

Name of Plugging Contractor Aspen Drilling Co.  
Address P. O. Box 783, Great Bend, Kansas

STATE OF Kansas, COUNTY OF Barton, ss.  
Theora Scott (employee of owner) or (owner or operator) of the above-described well, being first duly sworn on oath, says: That I have knowledge of the facts, statements, and matters herein contained and the log of the above-described well as filed and that the same are true and correct. So help me God.

(Signature) Theora Scott  
Theora Scott, Great Bend, Kansas  
(Address)

Subscribed and sworn to before me this 2nd day of January, 19 70  
June 17, 1972



Dorothy King  
Dorothy King Notary Public.

DRILLERS LOG

COMPANY: K W B Oil Property Management  
 CONTRACTOR: Aspen Drilling Co.  
 LEASE NAME: Gallart #1  
 LOCATION: NW-NE Sec. 23-T29S-R13W  
 Pratt County, Kansas  
 ELEVATION: 1902 KB  
 SURFACE CASING: 16 jts. (313') 13"  
 COMMENCED: November 29, 1969  
 COMPLETED: December 13, 1969  
 ROTARY TOTAL DEPTH: 4733'

<u>FORMATION</u>	<u>DEPTH</u>
Red Bed & Shale	313
Red Bed	524
Red Bed, Shale & Shells	905
Shale & Shells	1415
Shale & Lime	1837
Lime	2055
Lime & Shale	2212
Shale & Lime	2710
Lime & Shale	2905
Shale & Lime	3163
Lime & Shale	3350
Shale & Lime	3899
Lime	4300
Lime & Shale	4407
Lime	4458
Lime & Shale	4575
Lime & Chert	4608
Simpson Sand	4664
Shale & Lime	4716
Arbuckle	4733
RTD	4733

Ran 16 jts. (313') conductor casing set at 310' w/350 sacks.

Ran electric log.

D & A

SAMPLE TOPS

Toronto	3828
Douglas	3758
Brown Lime	3899
Lansing	3919
Base K. C.	4299
Marmaton	4304
Miss. Chat	4394
Miss Lime	4405
Viola	4480

RECEIVED  
 STATE CORPORATION COMMISSION  
 JAN 5 1969  
 CONSERVATION DIVISION  
 Wichita, Kansas


AFFIDAVIT

State of Kansas     )  
                                   ) ss:  
 County of Barton    )

The undersigned, being duly sworn on oath, states that the above statement and log are a true and correct record and log of the well drilled at the location above described.

Theora Scott  
 Theora Scott,           AFFIANT

Subscribed and sworn to before me this 2nd day of January, 1970.



Dorothy King  
 Dorothy King, Notary Public