

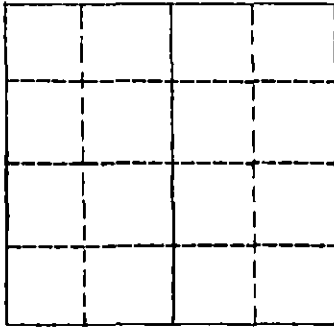
STATE OF KANSAS
STATE CORPORATION COMMISSION

WELL PLUGGING RECORD

FORM CP-4

Give All Information Completely
Make Required Affidavit - Mail
Or Deliver Report To:

Conversation Division
State Corporation Commission
200 Colorado Derby Building
Wichita, Kansas 67202



Locate Well Correctly On The
Above Section Plat Map

Ford County, Sec. 10 Twp. 27S Rge. 22W E
Location As "NE/CNW 1/4 SW1/4" Or Footage From Lines
C NE SW

Lease Owner South Ranch Oil Company

Lease Name Konda Well No. _____

Office Address 295, N.W. 63rd St. Oklahoma City, Ok.

Character Of Well (Completed As Oil, Gas Or Dry Hole) _____
Dry Hole

Date Well Completed 7-17 19 81

Application For Plugging Filed 7-17 19 81

Application For Plugging Approved 7-17 19 81

Plugging Commenced 7-17 19 81

Plugging Completed 7-17 19 81

Reason For Abandonment Of Well Or Producing Formation _____
Dry Hole

If A Producing Well Is Abandoned, Date Of Last Producti
_____ 19 _____

Was Permission Obtained From The Conservation Division
Its Agents Before Plugging Was Commenced? Yes

Name Of Conservation Agent Who Supervised Plugging Of This Well Dwayne Rankin

Producing Formation _____ Depth To Top _____ Bottom _____ Total Depth Of Well 5140'

Show Depth And Thickness Of All Water, Oil And Gas Formations.

OIL, GAS OR WATER RECORDS

CASING RECORD

FORMATION	CONTENT	FROM	TO	SIZE	PUT IN	PULLED OUT
				8 5/8	578'	None

Describe In Detail The Manner In Which The Well Was Plugged, Indicating Where The Mud Fluid Was
Placed And The Method Or Methods Used In Introducing It Into The Hole. If Cement Or Other Plug
Were Used, State The Character Of Same And Depth Placed, From _____ Feet To _____ Feet
For Each Plug Set. 840' w/70sx

500' w/40 sx

40' w/10 sx

Rat Hole w/10 sx

RECEIVED
STATE CORPORATION COMMISSION
9-2-81
SEP - 2 1981
CONSERVATION DIVISION
Wichita, Kansas

Please Note: (If Additional Description If Necessary, Use Back Of This Sheet)


Name Of Plugging Contractor Ramco Drilling Company

State Of Kansas County Of Sedgwick ss: J. V. Crawford
of Ramco Drilling Company ~~XXXXXXXXXXXXXXXXXXXX~~

~~XXXXX~~, being first duly sworn on oath, says: That I have knowledge of the facts, statements and
matters herein contained and the log of the above described well as filed and that same are tru
and correct. So help me God.

Signature: J. V. Crawford
THE RAMCO DRILLING CORPORATION
(Address)

Subscribed And Sworn To Before Me This 27th Day Of August, 19 81



Juanita L. Botkin
Notary Public

My Commission Expires: _____

W E L L L O G

WELL NAME: Konda West

OPERATOR: South Ranch Oil Company

SPUD DATE: 6-29-81

CONTRACTOR: Ramco Drilling Company

COMPLETION DATE: 7-17-81

CASING: Surface - 8 5/8 20# New, set @ 578' W/400 Sx Conn, 3% cc, 2% Gel

LOCATION: C NE SW
Sec. 10-27S-22W
Ford, County, Kansas

<u>FORMATION</u>	<u>FROM</u>	<u>TO</u>
Shale	0	133
Shale	133	600
Red Bed	600	1030
Glorita Sand	1030	1161
Red Bed	1161	1554
Lime and Sand	1554	1803
Shale and Lime	1803	2030
Lime and Shale	2030	3587
Lime and Shale	3587	3802
Lime and Shale	3802	4054
Lime and Shale	4054	4790
Mississippi	4790	5140
RTD	5140	

RECEIVED
STATE CORPORATION COMMISSION
SEP - 2 1981
CONSERVATION DIVISION
Wichita, Kansas

STATE OF KANSAS }
COUNTY OF SEDGWICK }

I certify that the above information is true and correct to the best of my knowledge.

THE RAMCO DRILLING CORPORATION

By: [Signature]

Subscribed and sworn to before me on this 27th day of August, 1981.

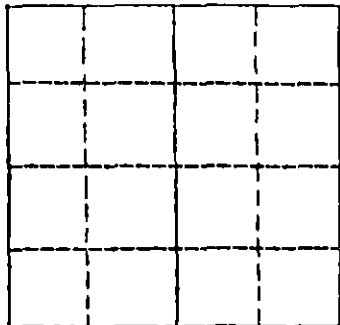
[Signature]
Notary Public

JUANITA L. BOTKIN
STATE NOTARY PUBLIC
Sedgwick County, Kansas
My Appt. Exp. 6-30-83

My Appointment Expires:

Give All Information Completely
Make Required Affidavit - Mail
Or Deliver Report To:

Conversation Division
State Corporation Commission
200 Colorado Derby Building
Wichita, Kansas 67202



Locate Well Correctly On The
Above Section Plat Map

Ford County, Sec. 10 Twp. 27S Rge. 22W E
Location As "NE/CNW 1/4 SW1/4" Or Footage From Lines
C NE SW

Lease Owner South Ranch Oil Company

Lease Name Konda Well No. _____

Office Address 295, N.W. 63rd St. Oklahoma City, Ok.

Character Of Well (Completed As Oil, Gas Or Dry Hole) _____
Dry Hole

Date Well Completed 7-17 19 81

Application For Plugging Filed 7-17 19 81

Application For Plugging Approved 7-17 19 81

Plugging Commenced 7-17 19 81

Plugging Completed 7-17 19 81

Reason For Abandonment Of Well Or Producing Formation _____
Dry Hole

If A Producing Well Is Abandoned, Date Of Last Producti
_____ 19 _____

Was Permission Obtained From The Conservation Division
Its Agents Before Plugging Was Commenced? Yes

Name Of Conservation Agent Who Supervised Plugging Of This Well Dwayne Rankin

Producing Formation _____ Depth To Top _____ Bottom _____ Total Depth Of Well 5140'

Show Depth And Thickness Of All Water, Oil And Gas Formations.

OIL, GAS OR WATER RECORDS

CASING RECORD

FORMATION	CONTENT	FROM	TO	SIZE	PUT IN	PULLED OUT
				8 5/8	578'	None

Describe In Detail The Manner In Which The Well Was Plugged, Indicating Where The Mud Fluid Was
Placed And The Method Or Methods Used In Introducing It Into The Hole. If Cement Or Other Plug
Were Used, State The Character Of Same And Depth Placed, From _____ Feet To _____ Feet
For Each Plug Set. 840' w/70sx

500' w/40 sx

40' w/10 sx

Rat Hole w/10 sx

RECEIVED
STATE CORPORATION COMMISSION
SEP - 8 1981
CONSERVATION DIVISION
Wichita, Kansas

Please Note: (If Additional Description If Necessary, Use Back Of This Sheet)

Name Of Plugging Contractor Ramco Drilling Company

State Of Kansas County Of Sedgwick ss: J. V. Crawford
of Ramco Drilling Company ~~XXXXXXXXXXXXXXXXXXXX~~

XXXX, being first duly sworn on oath, says: That I have knowledge of the facts, statements and
matters herein contained and the log of the above described well as filed and that same are tru
and correct. So help me God.

Signature: J. V. Crawford
THE RAMCO DRILLING CORPORATION
(Address)

Subscribed And Sworn To Before Me This 27th Day Of August, 19 81

JUANITA L. BOTKIN
STATE NOTARY PUBLIC
Sedgwick County, Kansas
My Appt. Exp. 6-30-83

Juanita L. Botkin
Notary Public

My Commission Expires:

W E L L L O G

WELL NAME: Konda West

OPERATOR: South Ranch Oil Company

SPUD DATE: 6-29-81

CONTRACTOR: Ramco Drilling Company

COMPLETION DATE: 7-17-81

CASING: Surface - 8 5/8 20# New, set @
578' W/400 Sx Conn, 3% cc, 2% Gel

LOCATION: C NE SW
Sec. 10-27S-22W
Ford, County, Kansas

<u>FORMATION</u>	<u>FROM</u>	<u>TO</u>
Shale	0	133
Shale	133	600
Red Bed	600	1030
Glorita Sand	1030	1161
Red Bed	1161	1554
Lime and Sand	1554	1803
Shale and Lime	1803	2030
Lime and Shale	2030	3587
Lime and Shale	3587	3802
Lime and Shale	3802	4054
Lime and Shale	4054	4790
Mississippi	4790	5140
RTD	5140	

RECEIVED
STATE CORPORATION COMMISSION

SEP - 8 1981

CONSERVATION DIVISION
Wichita, Kansas

STATE OF KANSAS

COUNTY OF SEDGWICK


I certify that the above information is true and correct to the best of my knowledge.

THE RAMCO DRILLING CORPORATION

By: *J. V. [Signature]*

Subscribed and sworn to before me on this 27th day of August, 1981.

Juanita L. Botkin
Notary Public



My Appointment Expires: