


STATE OF KANSAS
STATE CORPORATION COMMISSION

Form CP-4

Give All Information Completely
Make Required Affidavit
Mail or Deliver Report to:
Conservation Division
State Corporation Commission
212 No. Market
Wichita, Kansas

WELL PLUGGING RECORD



Locate well correctly on above
Section Plat

Pratt County. Sec. 17 Twp. 27 Rge. 12 (E) (W)
Location as "NE/CNWxSWx" or footage from lines NE SW SW
Lease Owner Specter Pipe & Supply Company, Inc.
Lease Name Hoeme Well No. 4
Office Address Russell, Kansas
Character of Well (completed as Oil, Gas or Dry Hole) oil
Date well completed 12-1-57 19__
Application for plugging filed June 8, 1970 19__
Application for plugging approved June 10, 1970 19__
Plugging commenced July, 1, 1970 19__
Plugging completed July, 9, 1970 19__
Reason for abandonment of well or producing formation failure to produce profitably
If a producing well is abandoned, date of last production _____ 19__
Was permission obtained from the Conservation Division or its agents before plugging was commenced? Yes

Name of Conservation Agent who supervised plugging of this well G. R. Biberstein
Producing formation Simpson Depth to top 4325 Bottom 4419ft Total Depth of Well 4420 Feet
Show depth and thickness of all water, oil and gas formations.

OIL, GAS OR WATER RECORDS

CASING RECORD

FORMATION	CONTENT	FROM	TO	SIZE	PUT IN	PULLED OUT
				8 5/8"OD	326 ft.	none
				5 1/2"OD	4419 ft.	3239 ft.

Describe in detail the manner in which the well was plugged, indicating where the mud fluid was placed and the method or methods used in introducing it into the hole. If cement or other plugs were used, state the character of same and depth placed, from _____ feet to _____ feet for each plug set.


Set plug at 3700- feet, sanded back to 3670- feet.
Dumped 5- sacks Cement. Mudded hole up to 320- feet.
Set a ten foot Rock Bridge. 25- sacks Cement.
Mudded hole up to 40- feet, set a ten foot Rock Bridge,
ten sacks on top.

RECEIVED
STATE CORPORATION COMMISSION
JUL 20 1970
CONSERVATION DIVISION
Wichita, Kansas

(If additional description is necessary, use BACK of this sheet)
Name of Plugging Contractor Lynch Casing Pulling Company. No. 457
Address R.Rt. 4 Great Bend, Kansas. 67530

STATE OF Kansas COUNTY OF Russell, ss.
Specter Pipe & Supply, Inc. (employee of owner) or (owner or operator) of the above-described well, being first duly sworn on oath, says: That I have knowledge of the facts, statements, and matters herein contained and the log of the above-described well as filed and that the same are true and correct. So help me God.

(Signature) [Signature]
Russell, Kansas
(Address)



Subscribed and Sworn to before me this 18th day of July, 19 70
Elsie Coady
Notary Public.

COPY

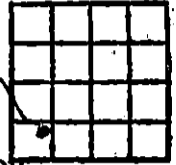
WELL LOG BUREAU—KANSAS GEOLOGICAL SOCIETY
508 East Murdock, Wichita, Kansas

Company- MONSANTO CHEMICAL CO. (LION OIL CO.
Farm- Hoema No. 4 DIVISION)

SEC. 17 T. 27 R. 12W
NE SW SW

Total Depth. 4420'
Comm. 11-14-57 Comp. 12-1-57
Shot or Treated.
Contractor. Lauck Drilg. Co.
Issued. 9-5-59

County Pratt KANSAS



Elevation. 1853' DF

Production. Dry

Figures indicate Bottom of Formations.

sand	100
shale	630
shale & shells	1750
lime & shale	2295
lime	2610
shale & lime	3200
lime (broken)	3285
lime	3605
shale & lime	3715
lime	4127
lime & chert	4175
lime	4243
chert	4259
lime	4287
lime & chert	4315
chert (Viola)	4325
(Simpson) lime shale	
& sand	4353
shale	4360
sand	4395
sand & shale	4420 RTD
Total Depth	

TOPS: SCOUT	
Lansing	3078
Mississippi Chert	4150
Viola	4291
Simpson	4325

RECEIVED
STATE CORPORATION COMMISSION
JUN 10 1970
CONSERVATION DIVISION
Wichita, Kansas