

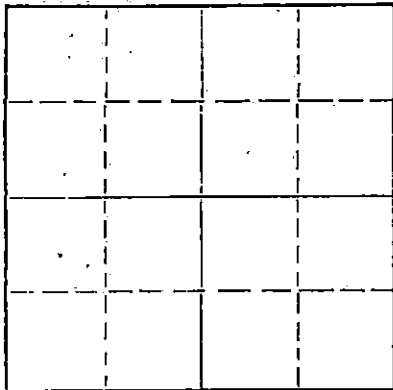
STATE OF KANSAS
STATE CORPORATION COMMISSION

Form CP-4

WELL PLUGGING RECORD

Give All Information Completely
Make Required Affidavit
Mail or Deliver Report to:
Conservation Division
State Corporation Commission
212 No. Market
Wichita, Kansas 67202

NORTH



Locate well correctly on above
Section Plat

Pratt County. Sec. 4 Twp. 27S Rge. 12W (E) (W)
SE NE SW

Location as "NE/CNW/SW" or footage from lines
Lease Owner Mull Drilling Company, Inc.
Lease Name Fry Well No. 1
Office Address 415 Page Court, 220 West Douglas, Wichita, Kansas 67202
Character of Well (completed as Oil, Gas or Dry Hole) Dry Hole
Date well completed 7-2-72 19
Application for plugging filed 7-1-72 19
Application for plugging approved 7-1-72 19
Plugging commenced 7-1-72 19
Plugging completed 7-2-72 19
Reason for abandonment of well or producing formation
commercial quantities of oil not found
If a producing well is abandoned, date of last production 19
Was permission obtained from the Conservation Division or its agents before plugging was commenced? yes

Name of Conservation Agent who supervised plugging of this well G. R. Biberstein - Attica, Kansas
Producing formation Depth to top Bottom Total Depth of Well 4455 Feet
Show depth and thickness of all water, oil and gas formations.

OIL, GAS OR WATER RECORDS

CASING RECORD

FORMATION	CONTENT	FROM	TO	SIZE	PUT IN	PULLED OUT
				8 5/8"	330'	None

Describe in detail the manner in which the well was plugged, indicating where the mud fluid was placed and the method or methods used in introducing it into the hole. If cement or other plugs were used, state the character of same and depth placed, from feet to feet for each plug set.

Mudded back to 350' w/ 40 sx. plug
" " to 40' w/ 15 sx. plug (cement built to bottom of cellar)

RECEIVED
STATE CORPORATION COMMISSION
JUL 11 1972
CONSERVATION DIVISION
Wichita, Kansas


(If additional description is necessary, use BACK of this sheet)
Name of Plugging Contractor Rains & Williamson Oil Co., Inc.
Address 435 Page Court, 220 West Douglas, Wichita, Kansas 67202

STATE OF Kansas, COUNTY OF Sedawick, ss.
Wilson Rains, President of Rains & Williamson Oil Co., Inc. (employee or owner) of the above-described well, being first duly sworn on oath, says: That I have knowledge of the facts, statements, and matters herein contained and the log of the above-described well as filed and that the same are true and correct. So help me God.

(Signature) *Wilson Rains*
435 Page Court, 220 W. Douglas, Wichita, Kansas 67202
(Address)

Subscribed and Sworn to before me this 5th day of July, 1972

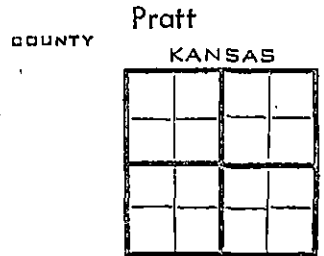
My commission expires October 4, 1975
Juanita M. Green Notary Public.



WELL LOG

COMPANY Mull Drilling Company, Inc.
 FARM Fry NO. 1
 RIG. NO. 3
 TOTAL DEPTH 4455
 COMM. 6-17-72 COMP. 7-2-72
 CONTRACTOR Rains & Williamson Oil Co., Inc.

SEC. 4 T. 27S R. 12W.
 LOC. SE NE SW



CASING
 20 10
 15 5/8" @ 330' w/ 250 sx. cement, 2% gel, 3% cc. ELEVATION
 12 6
 13 5

PRODUCTION

FIGURED INDICATE BOTTOM OF FORMATIONS

Clay	40
Sand	130
Shale	1495
Shale and Lime	1750
Lime and Shale	3625
Lime	3825
Lime and Shale	3930
Lime	4147
Lime and Chert	4180
Chert and Lime	4270
Lime and Chert	4292
Chert and Lime	4345
Lime	4380
Lime and Sand	4387
Lime	4455
<u>Rotary Total Depth</u>	<u>4455</u>

RECEIVED
 STATE CORPORATION COMMISSION
 JUL 11 1972
 CONSERVATION DIVISION
 Wichita, Kansas

State of Kansas
 County of Sedgwick

I, Wilson Rains, President of the Rains & Williamson Oil Co., Inc.

upon oath state that the above and foregoing is a true and correct copy of the log of the Fry #1 well.

 Wilson Rains



Subscribed and sworn to before me this 5th day of July

19 72

My Commission Expires: October 4, 1975

 NOTARY PUBLIC
 Juanita M. Green