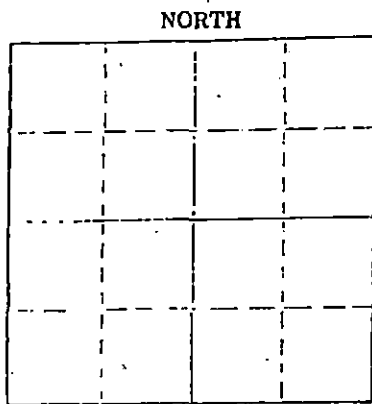


STATE OF KANSAS
 STATE CORPORATION COMMISSION
 CONSERVATION DIVISION
 P. O. BOX 17027
 WICHITA, KANSAS 67217

15-155-20352-0000 FORM CP-4
 WELL PLUGGING RECORD



Locate well correctly on above Section Plat

Reno County, Sec. 25 Twp. 26 Rge. 9W (E) (W) X
 Location as "NE/CNW/SW" or footage from lines. C NW
 Lease Owner Aspen Drilling Company
 Lease Name Dutton Well No. # 2
 Office Address Box 783, Great Bend, Kansas 67530
 Character of Well (completed as Oil, Gas or Dry Hole) Dry hole
 Date well completed 9/25/76 19__
 Application for plugging filed 9/25/76 19__
 Application for plugging approved 9/25/76 19__
 Plugging commenced 9/25/76 19__
 Plugging completed 9/25/76 19__
 Reason for abandonment of well or producing formation dry hole

If a producing well is abandoned, date of last production _____ 19__
 Was permission obtained from the Conservation Division or its agents before plugging was commenced? yes

Name of Conservation Agent who supervised plugging of this well Gilbert Toman
 Producing formation _____ Depth to top _____ Bottom _____ Total Depth of Well _____ Feet
 Show depth and thickness of all water, oil and gas formations.

OIL, GAS OR WATER RECORDS				CASING RECORD		
FORMATION	CONTENT	FROM	TO	SIZE	PUT IN	PULLED OUT

Describe in detail the manner in which the well was plugged, indicating where the mud fluid was placed and the method or methods used in introducing it into the hole. If cement or other plugs were used, state the character of same and depth placed, from _____ feet to _____ feet for each plug set.

Drilling mud to 500, 40 sacks cement, mud to 245', 15 sacks cement, Bridge plug, @ 40', 5 sacks cement, soil to surface.

(If additional description is necessary, use BACK of this sheet)
 Name of Plugging Contractor BMG, INC.
 Address Box 846, Independence, Kansas 67301


STATE OF KANSAS COUNTY OF MONTGOMERY ss.
Wm. T. Philo (employee of owner) or (~~owner~~) of the above-described well, being first duly sworn on oath, says: That I have knowledge of the facts, statements, and matters herein contained and the log of the above-described well as filed and that the same are true and correct. So help me God.

(Signature) Wm. T. Philo
Box 846, Independence, Kansas 67301
 (Address)

SUBSCRIBED AND SWORN TO before me this 30th day of September, 19 76

My commission expires 5/7/80 Paul L. Tucker Notary Public.

RECEIVED
 STATE CORPORATION COMMISSION
 OCT 08 1976
 CONSERVATION DIVISION
 Wichita, Kansas



KANSAS DRILLERS LOG

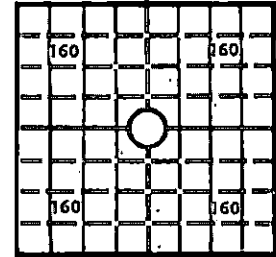
S. 25 T. 26 R. 9W ^X_W

API No. 15 — 455 — 20352-0000
 County Number

Loc. C NW

County Reno

640 Acres
N



Elev.: Gr. _____

DF _____ KB _____

Operator
Aspen Drilling Co.

Address
Box 783, Great Bend, Kansas 67530

Well No. # 2 Lease Name Dutton

Footage Location
feet from (N) (S) line _____ feet from (E) (W) line _____

Principal Contractor B & N Drilling Company Geologist _____

Spud Date 9/21/76 Total Depth 1550' P.B.T.D. _____

Date Completed 9/26/76 Oil Purchaser _____

CASING RECORD

Report of all strings set— surface, intermediate, production, etc.

Purpose of string	Size hole drilled	Size casing set (in O.D.)	Weight lbs/ft.	Setting depth	Type cement	Sacks	Type and percent additives
Surface	9"	7"		254'	common	125	3% cc

LINER RECORD

PERFORATION RECORD

Top, ft.	Bottom, ft.	Sacks cement	Shots per ft.	Size & type	Depth interval

TUBING RECORD

Size	Setting depth	Packer set at

ACID, FRACTURE, SHOT, CEMENT SQUEEZE RECORD

Amount and kind of material used	Depth interval treated

RECEIVED
STATE CORPORATION COMMISSION
OCT 08 1976

CONSERVATION DIVISION
Wichita, Kansas
INITIAL PRODUCTION

Date of first production _____ Producing method (flowing, pumping, gas lift, etc.) _____

RATE OF PRODUCTION PER 24 HOURS	Oil	Gas	Water	Gas-oil ratio
	bbis.	MCF	bbis.	CFPB

Disposition of gas (vented, used on lease or sold) _____ Producing interval(s) _____

INSTRUCTIONS: As provided in KCC Rule 82-2-125, within 90 days after completion of a well, one completed copy of this Drillers Log shall be transmitted to the State Geological Survey of Kansas, 4150 Monroe Street, Wichita, Kansas 67209. Copies of this form are available from the Conservation Division, State Corporation Commission, 3830 So. Meridian (P.O. Box 17027), Wichita, Kansas 66217. Phone AC 316-522-2206. If confidential custody is desired, please note Rule 82-2-125. Drillers Logs will be on open file in the Oil and Gas Division, State Geological Survey of Kansas, Lawrence, Kansas 66044.

Operator Aspen Drilling Company DESIGNATE TYPE OF COMP.: OIL, GAS, DRY HOLE, SWDW, ETC.:

Well No. #2 Lease Name Dutton

S 25 T 26 R 9 E W

WELL LOG

Show all important zones of porosity and contents thereof; cored intervals, and all drill-stem tests, including depth interval tested, cushion used, time tool open, flowing and shut-in pressures, and recoveries.

SHOW GEOLOGICAL MARKERS, LOGS RUN, OR OTHER DESCRIPTIVE INFORMATION.

FORMATION DESCRIPTION, CONTENTS, ETC.	TOP	BOTTOM	NAME	DEPTH
top soil	0	6		
red bed	6	23		
lime	23	34		
sand	34	71		
red rock	71	126		
red shale	126	200		
shale	200	238		
shaley lime	238	257		
lime	257	266		
shale	266	1170		
lime	1170	1182		
shale	1182	1210		
lime	1210	1218		
shale	1218	1239		
lime	1239	1258		
shale	1258	1284		
lime	1284	1345		
shale	1345	1352		
lime	1352	1384		
shale	1384	1391		
Hollenberg	1391	1426		
Herrington	1426	1489		
Winfield	1489	1550		

USE ADDITIONAL SHEETS, IF NECESSARY, TO COMPLETE WELL RECORD.

Date Received	Signature
	Title
	Date