

15-155-00083-0000

STATE OF KANSAS
STATE CORPORATION COMMISSION
Give All Information Completely
Make Required Affidavit
Mail or Deliver Report to:
Conservation Division
State Corporation Commission
800 Bittling Building
Wichita, Kansas

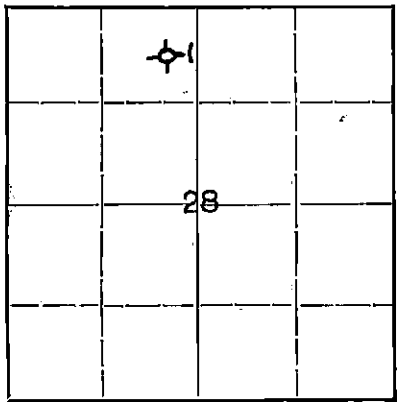
WELL PLUGGING RECORD

OR

FORMATION PLUGGING RECORD

Strike out upper line
when reporting plug-
ging off formations.

NORTH



Locate well correctly on above
Section Plat

RENO County. Sec. 28 Twp. 26S Rge. 9 (W)
Location as "NE $\frac{1}{4}$ NW $\frac{1}{4}$ SW $\frac{1}{4}$ " or footage from lines Center E/2 NE/4 NW/4
Lease Owner The Bay Petroleum Corporation
Lease Name Woodson Well No. 1
Office Address 302 Union Nat'l Bldg., Wichita, Kansas
Character of Well (completed as Oil, Gas or Dry Hole) Dry Hole
Date, well completed March 3, 1941 19
Application for plugging filed March 1, 1941 19
Application for plugging approved March 3, 1941 19
Plugging Commenced March 3, 1941 19
Plugging Completed March 3, 1941 19
Reason for abandonment of well or producing formation
Dry Hole

If a producing well is abandoned, date of last production 19
Was permission obtained from the Conservation Division or its agents before plugging was com-
menced? Yes

Name of Conservation Agent who supervised plugging of this well C. F. Alexanders
Producing formation Depth to top Bottom Total Depth of Well 4377 Feet
Show depth and thickness of all water, oil and gas formations.


OIL, GAS OR WATER RECORDS

CASING RECORD

Formation	Content	From	To	Size	Put In	Pulled Out

Describe in detail the manner in which the well was plugged, indicating where the mud fluid was placed and the method or methods used in introducing it into the hole. If cement or other plugs were used, state the character of same and depth placed, from feet to feet for each plug set.

Bottom plug @ 259 feet @ 15 feet cement - Top plug 14 feet with eight feet of cement - welded 10" casing at top



(If additional description is necessary, use BACK of this sheet)

Correspondence regarding this well should be addressed to
Address

STATE OF Kansas, COUNTY OF Sedgwick, ss.

Forrest Crawford, (employee of owner) or (owner or operator) of the above-described well, being first duly sworn on oath, says: That I have knowledge of the facts, statements, and matters herein contained and the log of the above-described well as filed and that the same are true and correct. So help me God.

(Signature) Forrest Crawford
Hays, Kansas (Address)

SUBSCRIBED AND SWORN to before me this 14th day of March 1941

M. Durham
Notary Public.

My commission expires 5-3-41.

3-18-41


15-155-00083-0000

BAY PETRO. CORP.
 Woodson No. 1.

SEC. 28 T. 26 R. 9W
 CEL NE NW

Total Depth. 4377'
 Comm. 2-12-41 Comp. 3-2-41
 Shot or Treated.
 Contractor.
 Issued. 3-22-41

County. Reno




CASING:
 10" 253'

Elevation.

Production. Dry

Figures Indicate Bottom of Formations.

surface clay	20	chat	3971
sand	125	chat & shale	4006
red rock	186	shale, lime shells	4060
red bed	219	shale	4189
sand	238	lime	4194
red rock	310	lime & chert	4220
anhydrite	350	chart & shale	4258
shale & shells	420	shale	4278
red rock & shale	500	shale & lime	4310
shale & shells	715	shale & sand rock	4337
lime brkn	905	shale & sand	4360
salt & shells	1060	lime	4377
shale, salt, shells	1195	Total Depth.	
brkn lime sdy	1355		
lime brkn	1559	Sm sh oil 3443-47	
chat or flint	1677	Sm sh oil 3472-77	
lime shells & shale	1655		
shale & shells	1715	Tops:	
lime brkn & shale	1751	Ft. Riley	1635
lime brkn	1820	Florence Flint	1740
lime sdy & shale	1851	Wreford	1845
shale & lime	1885	Topeka	2790
lime brkn	1955	Lansing	3393
lime	1976	Mississippian	3914
lime brkn & shale	2087	Base Miss. Lime	4005
shale & lime	2423	Viola	4185
sand	2479	Simpson shale	4253
lime brkn & shale	2544	Simpson sand	4267
lime brkn	2600	Arbuckle	4358
lime	2640		
shale & lime	2820		
lime brkn	2847		
lime brkn sdy	2915		
lime brkn	3045		
shale & lime	3060		
lime	3120		
shale & lime	3132		
lime brkn	3204		
shale & lime	3233		
lime brkn	3280		
lime sdy	3340		
shale & lime	3350		
sand	3360		
shale & lime	3403		
lime brkn	3431		
lime	3483		
shale & lime	3532		
lime	3674		
lime brkn	3732		
lime	3779		
lime brkn	3850		
shale & lime	3921		
chat brkn	3924		
lime, chat, chert	3960		




This is to certify that the foregoing is a true and correct log of the hereinabove described well to the best of my knowledge and belief.

[Signature]
 Superintendent of Production.

Subscribed and sworn to before me this 15th day of ~~March~~ March, 1941.

My Commission expires:

[Signature]
 NOTARY PUBLIC



File No.	220
GILLESPIE DEAL	
Lorado Area Tract	
Area exposed	
Reno, Kansas	
County	State