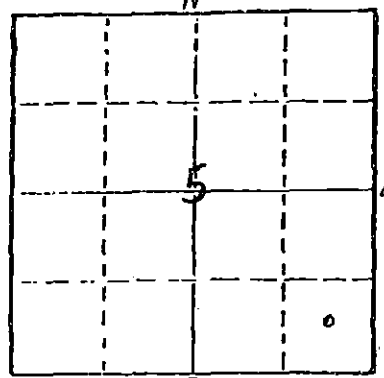


STATE OF KANSAS
STATE CORPORATION COMMISSION

WELL PLUGGING RECORD

Give All Information Completely
Make Required Affidavit
Mail or Deliver Report to
Conservation Division
State Corporation Comm.
245 North Water
Wichita, KS 67202

KIOWA County. Sec. 5 Twp. 27S Rge. 20W
Location as "NE/CNW $\frac{1}{4}$ SW $\frac{1}{4}$ " or footage from lines
C SE/4
Lease Owner Mull Drilling Company, Inc.
Lease Name # 2 Einsel 'J' Well No. 2
Office Address P.O. Box 2758 Wichita, KS 67201
Character of Well (Completed as Oil, Gas or Dry Hole)



Locate well correctly on above Section Plot

DRY HOLE
Date Well completed 10-27-81 19
Application for plugging filed 10-27- 19 81
Application for plugging approved 10-27- 19 81
Plugging commenced 10-27- 19 81
Plugging completed 10-27- 19 81
Reason for abandonment of well or producing formation

D & A
If a producing well is abandoned, date of last production 19

Was permission obtained from the Conservation Division or its agents before plugging was commenced? YES

Name of Conservation Agent who supervised plugging of this well Paul Luthi
Producing formation Depth to top Bottom Total Depth of Well 4887'
Show depth and thickness of all water, oil and gas formations.

OIL, GAS OR WATER RECORDS

CASING RECORD

FORMATION	CONTENT	FROM	TO	SIZE	PUT IN	PULLED OUT
		0	576	8 5/8	571	0

Describe in detail the manner in which the well was plugged, indicating where the mud fluid was placed and the method or methods used in introducing it into the hold. If cement or other plugs were used, state the character of same and depth placed, from feet to feet for each plug set.

T.D. 4887 1st Plug 720' W/Seventy Sacks Cement 4% Gel 3% cc
540' W/ Forty Sacks Cement
40' W/Ten Sacks Cement
5 Sacks Rathole
5 Sacks Mousehole Plug down at 6:00 A.M. 10-27-81
Halliburton Cemented

(If additional description is necessary, use BACK of this sheet)

Name of Plugging Contractor Blue Goose Drilling Company

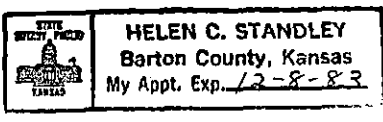
STATE OF KANSAS COUNTY OF BARTON, ss.
George E. Miller, Jr. (employee of owner) or (owner or operator)
of the above-described well, being first duly sworn on oath, says: That I have knowledge of the facts, statements, and matters herein contained and the log of the above-described well as filed and that the same are true and correct. So help me God.

(Signature) George E. Miller, Jr.
P.O. Box 1413 Great Bend, KS 67530
(Address)

SUBSCRIBED AND SWORN TO before me this 28th day of October, 19 81

Helen C. Standley
Helen C. Standley, Notary Public.

My commission expires 12-8-83



RECEIVED
STATE CORPORATION COMMISSION

NOV 3 1981

CONSERVATION DIVISION
Wichita, Kansas

WELL LOG

2 EINSEL 'J'
C SE/4 Sec. 5-27S-20W
KIOWA COUNTY, KANSAS

NAME OF OPERATOR: Mull Drilling Company, Inc.
P.O. Box 2758
Wichita, KS 67201


DATE COMPLETED: October 27, 1981

FROM	TO	
0	110	Sand and Clay
110	1660	Red Bed
1660	1878	Shale
1878	2135	Shand and Red Bed
2135	4427	Shale and Lime
4427	4590	Lansing - K.C.
4590	4720	K.C. - Lime
4720	4852	Lime
4852	4887	Mississippi
4887		T.D.

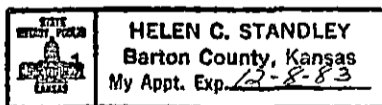
STATE OF KANSAS


COUNTY OF BARTON ss

George E. Miller, Jr., President of Blue Goose Drilling Company, Inc. being first duly sworn on oath says: That I have knowledge of the facts, statements and matters herein contained and the log of the above described well as filed and that the same are true and correct.


George E. Miller, Jr.

Subscribed and sworn before me this 2nd Day of November 1981.




Helen C. Standley, Notary Public

My Commission Expires: 12-8-83

RECEIVED
STATE CORPORATION COMMISSION

NOV 3 1981

CONSERVATION DIVISION
Wichita, Kansas