

STATE OF KANSAS  
STATE CORPORATION COMMISSION

Give All Information Completely  
Make Required Affidavit  
Mail or Deliver Report to:  
Conservation Division  
State Corporation Commission  
800 Bitting Building  
Wichita, Kansas

WELL PLUGGING RECORD

OR

FORMATION PLUGGING RECORD

Strike out upper line  
when reporting plug-  
ging of formations.

Sedgwick County. Sec. 12 Twp. 26 Rge. (E) 1 (W)

Location as "NE 1/4 NW 1/4 SW 1/4" or footage from lines SW NW SE

Lease Owner Aladdin Petroleum Corporation

Lease Name Bachelder Well No. 1

Office Address 809 Petroleum Building Wichita, Kansas

Character of Well (completed as Oil, Gas or Dry Hole) Small Oil Well

Date well completed August 15th. 1949

Application for plugging filed September 1. 1949

Application for plugging approved September 1. 1949

Plugging commenced September 10. 1949

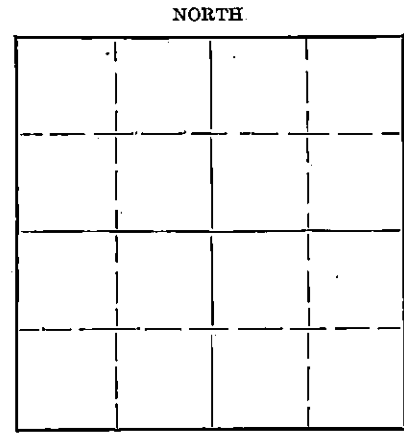
Plugging completed September 28. 1949

Reason for abandonment of well or producing formation Not profitable

Not enough oil

If a producing well is abandoned, date of last production August. 1949

Was permission obtained from the Conservation Division or its agents before plugging was commenced? Yes



Locate well correctly on above  
Section Plat

Name of Conservation Agent who supervised plugging of this well Dwight Lilley

Producing formation Kansas City Depth to top 2546 Bottom 2700 Total Depth of Well 3062 Feet

Show depth and thickness of all water, oil and gas formations.

OIL, GAS OR WATER RECORDS

CASING RECORD

Formation	Content	From	To	Size	Put In	Pulled Out
				7" 1/2	2560'	1900'
				10"	156'	None

Describe in detail the manner in which the well was plugged, indicating where the mud fluid was placed and the method or methods used in introducing it into the hole. If cement or other plugs were used, state the character of same and depth placed, from \_\_\_\_\_ feet to \_\_\_\_\_ feet for each plug set.

Filled with mud from 3062' to 170'.  
Set bridge @ 160 - 12 sack cement. Filled with mud to  
cellar. Plugged surface pipe with 3 sack cement.

RECEIVED

Conservation Div.

OCT 5-X 1949 10-5-49

STATE CORPORATION  
COMMISSION  
KANSAS

(If additional description is necessary, use BACK of this sheet)

Correspondence regarding this well should be addressed to Aladdin Petroleum Corporation  
Address 809 Petroleum Building - Wichita 2, Kansas

STATE OF Kansas, COUNTY OF Sedgwick, ss.

J. M. Johnson (employee of owner) or (owner or operator) of the above-described well,  
being first duly sworn on oath, says: That I have knowledge of the facts, statements, and matters herein contained and the log of the above-  
described well as filed and that the same are true and correct. So help me God.

(Signature)

*J. M. Johnson*  
809 Petroleum Bldg  
Wichita, Kansas  
October 1949

SUBSCRIBED AND SWORN to before me this 3rd day of October, 1949.

*Erno Hayes*  
Notary Public.

My commission expires April 23, 1952

PLUGGING  
FILE SEC 12 T 26 R 20  
BOOK PAGE 48 LINE 6

BACHELDER WELL NO.1

LOCATION: SE/4 12-26-1W Commenced: 7-2-49  
Sedgwick County Completed: 7-11-49

Operator: Aladin Petroleum Corporation  
809 Petroleum Building  
Wichita, Kansas Cable Tools:  
Commenced: 7-15-49  
Completed: 7-17-49

Contractor: Shawver-Graham, Inc.  
204 North Market  
Wichita, Kansas Rotary Deepening  
Commenced: 8-6-49  
Completed: 8-12-49

Casing Record: 156' 10" Surface Casing  
Cement with 100 Sacks  
2560' 7" Casing  
Cemented with 100 sacks

L O G

(Figures Indicate Bottom of formation)

Sand & Gravel	60	Rotary Deepening:	
Shale & Shells	156	Lime	2694
Shale & Lime	210	Lime & Shale	2874
Lime & Shells	275	Hard Lime	2900
Lime & Shale	455	Shale & Lime	2920
Red Rock	460	Shale & Lime	3006
Lime & Shale	715	Shale	3010
Red Rock	720	Cherty Lime	3015
Shale & Lime	1040	Lime	3062
Shale & Shells	1100	T.D.	3062
Shale & Shells	1535		
Shale & Lime	1640	<u>TOPS:</u>	
Lime Broken	1690	K.C. Lime	2546
Shale & Shells	1850	Mississippi	3004
Lime & Shale	2455		
Shale & Shells	2546		
K.C.Lime (Top)	2546		
TD	2560		
Lime	2565		
Shale	2572		
Lime	2617		
Shale	2620		
Lime	2621		

The undersigned, Shawver-Graham, Inc., hereby certifies that the above log is a true and correct log of the formation encountered in drilling the above noted well as reflected by the Daily Drilling Reports.

SHAWVER-GRAHAM, INC.


By: [Signature]  
Secretary

**RECEIVED**

Conservation

SEP 6 X 1949

STATE CORPORATION  
COMMISSION  
KANSAS




STATE OF KANSAS     )  
                          ) SS  
COUNTY OF SEDGWICK )

BE IT REMEMBERED, that on the 2nd day of September 1949, before me came the undersigned, a Notary Public, duly commissioned in and for the County and State aforesaid, came William L. Graham, Secretary of SHAWVER-GRAHAM, INC., a Corporation of the State of Kansas, personally known to me to be such officer, and to be the same person who executed as such officer the foregoing instrument of writing in behalf of said corporation and he duly acknowledged the execution of the same for himself and for said corporation.

IN WITNESS WHEREOF, I have hereunto set my hand and official seal on the day and year last above written.

Stanley D. Sturgess  
Notary Public

My Commission Expires:  
1-29-53



RECEIVED

Com. Sec. Div.

SEP 6 X 1949  
STATE CORPORATION  
COMMISSION  
KANSAS