

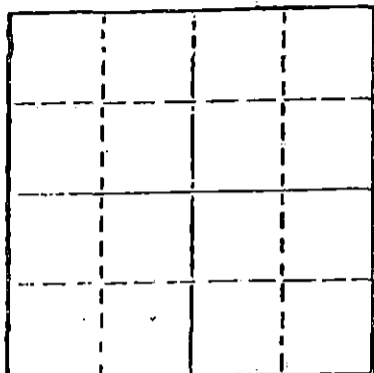
STATE OF KANSAS
STATE CORPORATION COMMISSION

WELL PLUGGING RECORD

Give All Information Completely
Make Required Affidavit
Mail or Deliver Report to
Conservation Division
State Corporation Comm.
245 North Water
Wichita, KS 67202

FORD County, Sec. 35 Twp. 27S Rge. 21 XB/W
Location as "NE/CNW 1/4 SW 1/4" or footage from lines
1320' FSL & 330' FWL

Lease Owner Texas Oil & Gas Corp.
Lease Name BIRNEY "B" Well No. 1
Office Address 200 W. Douglas, Suite 300, Wichita, KS. 67202
Character of Well (Completed as Oil, Gas or Dry Hole) _____



Locate well correctly on above
Section Plot

Dry Hole
Date Well completed 2-2-78 19
Application for plugging filed 2-2-78 19
Application for plugging approved 2-2-78 19
Plugging commenced 2-2-78 19
Plugging completed 2-2-78 19
Reason for abandonment of well or producing formation _____

If a producing well is abandoned, date of last production _____ 19

Was permission obtained from the Conservation Division or its agents before plugging was commenced? Yes

Name of Conservation Agent who supervised plugging of this well Clarence Thomas
Producing formation _____ Depth to top _____ Bottom _____ Total Depth of Well 5047
Show depth and thickness of all water, oil and gas formations.

OIL, GAS OR WATER RECORDS

CASING RECORD

FORMATION	CONTENT	FROM	TO	SIZE	PUT IN	PULLED OUT
		0	585	8 5/8	14 its.	

Describe in detail the manner in which the well was plugged, indicating where the mud fluid was placed and the method or methods used in introducing it into the hold. If cement or other plugs were used, state the character of same and depth placed, from _____ feet to _____ feet for each plug set.

Heavy mud from T.D. to 600' 40 sack cement plug, heavy mud to 40' 12 sacks base cellar, 3 sacks in rat hole. By Allied Cementing Co.

RECEIVED
STATE CORPORATION COMMISSION
FEB 08 1978
2-8-78
CONSERVATION DIVISION
Wichita, Kansas

(If additional description is necessary, use BACK of this sheet)

Name of Plugging Contractor _____

STATE OF KANSAS COUNTY OF SEDGWICK, ss.


Kirby C. Evers (employee of ~~XXXXXX~~)
of the above-described well, being first duly sworn on oath, says: That I have knowledge of the facts, statements, and matters herein contained and the log of the above-described well as filed and that the same are true and correct. So help me God.

(Signature) Kirby C. Evers
453 S. Webb Rd., Wichita, KS. 67207
(Address)

SUBSCRIBED AND SWORN TO before me this 3rd. day of January, 1978

Virginia Lee Smith
Virginia Lee Smith Notary Public.

My commission expires August 25, 1980



WELL LOG

BIRNEY "B" #1
1320' FSL & 330' FWL
Section 35-27S-21W
Ford County, Kansas

OPERATOR: TEXAS OIL & GAS CORP. COMMENCED: 1-24-78
CONTRACTOR: XPLOR DRILLING CO. COMPLETED: 2-2-78

CASING RECORD: Ran 14jts. 8 5/8" 24# new, set @585'. Cement with 575 sacks cement, 400 sacks Light Weight, 175 sacks Class H, 3% cal. chloride, 2% gel. By Allied.

<u>FORMATION</u>	<u>FROM</u>	<u>TO</u>	<u>ELEVATION</u>
Red Bed	0	1840	2344 Gr.
Lime & Shale	1840	4789	2349 D.E.
Lime	4789	4907	2352 K.B.
Lime & Shale	4907	5047	
R.T.D.	5047		

STATE OF KANSAS)
) SS:
COUNTY OF SEDGICK)

I certify that this is a true and correct copy of the Driller's Log of the well drilled 1320' FSL & 330' FWL in Section 35-27S-21W, Ford County, Kansas, to the best of my knowledge and belief.

XPLOR DRILLING CO.

Kirby C. Evers


Kirby C. Evers, Vice President

Subscribed and sworn to before me this 3rd. day of February 1978.

MY COMMISSION EXPIRES:
August 25, 1980

Virginia Lee Smith

Virginia Lee Smith, Notary Public



RECORDED
INDEXED
FEB 02 1978
STATE OF KANSAS
WICHITA, KANSAS