

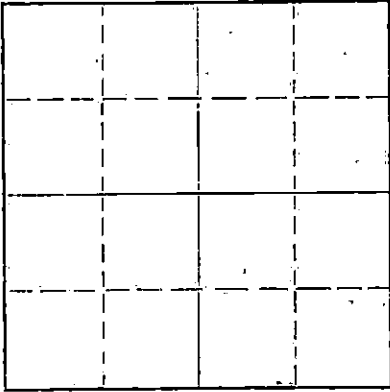
WELL PLUGGING RECORD

Give All Information Completely
Make Required Affidavit
Mail or Deliver Report to:
Conservation Division
State Corporation Commission
211 No. Broadway
Wichita, Kansas

Ford County, Sec. 10 Twp. 27S Rge. 22W (E) (W)

Location as "NE/CNW/SW" or footage from lines C SE SE
Lease Owner Raymond Oil Company, Inc.
Lease Name C. L. Smith Well No. 1
Office Address 410 Fourth National Bank Building, Wichita 2, Kansas
Character of Well (completed as Oil, Gas or Dry Hole) Dry Hole
Date well completed December 2, 19 62
Application for plugging filed December 2, (Verbal) 19 62
Application for plugging approved December 2, 19 62
Plugging commenced December 2, 19 62
Plugging completed December 2, 19 62
Reason for abandonment of well or producing formation Dry Hole

NORTH



Locate well correctly on above
Section Plat

If a producing well is abandoned, date of last production _____ 19____
Was permission obtained from the Conservation Division or its agents before plugging was commenced? yes

Name of Conservation Agent who supervised plugging of this well Hugh E. Scott, Liberal, Kansas
Producing formation _____ Depth to top _____ Bottom _____ Total Depth of Well _____ Feet
Show depth and thickness of all water, oil and gas formations.

OIL, GAS OR WATER RECORDS

CASING RECORD

FORMATION	CONTENT	FROM	TO	SIZE	PUT IN	PULLED OUT
				8-5/8	478'	

Describe in detail the manner in which the well was plugged, indicating where the mud fluid was placed and the method or methods used in introducing it into the hole. If cement or other plugs were used, state the character of same and depth placed, from _____ feet to _____ feet for each plug-set.

Fill hole w/mud to 475' set bridge w/35 Sx. cement on top.
Fill hole to 40' w/mud set bridge w/15 Sx. Cement on top
2 Sx. cement in rat hole

RECEIVED
STATE CORPORATION COMMISSION
JAN 28 1963
CONSERVATION DIVISION
Wichita, Kansas

(If additional description is necessary, use BACK of this sheet)

Name of Plugging Contractor Raymond Oil Company, Inc.
Address 410 Fourth National Bank Building, Wichita 2, Kansas

STATE OF KANSAS, COUNTY OF SEDGWICK, ss.
Patrick R. Raymond (employee of owner) or (owner or operator) of the above-described well, being first duly sworn on oath, says: That I have knowledge of the facts, statements, and matters herein contained and the log of the above-described well as filed and that the same are true and correct. So help me God.

(Signature) [Signature]
410 Fourth National Bank Building, Wichita 2, Kansas
(Address)

SUBSCRIBED AND SWORN TO before me this 25th day of January, 19 63
[Signature]
Notary Public

My commission expires July 9, 1966

RAYMOND OIL COMPANY, INC.
 No. 1 C. L. SMITH
 C SE SE 10-27S-22W
 Ford County, Kansas

ELEVATION: 2420 KB
 2418 DF
 2415 GL

Contractor: Raymond Drilling Company - Rig #3
 Commenced: November 20, 1962
 Completed: December 2, 1962

Casing Record:
 8-5/8" @ 478' s/375 Sx.

Figures Indicate Bottom of Formation


<u>Formation</u>	<u>Depth</u>
Soil and Clay	230
Sand	290
Shale	478
Shale, Shells and Sand	1095
Shale and Shells	1440
Lime	1500
Shale and Shells	1610
Shells and Shale	1710
Shale and Shells	1905
Shale and Lime	2530
Lime and Shale	2870
Lime	2990
Lime and Shale	3280
Lime	3385
Lime and Shale	3769
Lime	3945
Shale and Lime	4325
Lime	4990
Lime and Chert	5005
Lime (Miss.)	5059 TD

TOPS


Topeka	3741
Heebner	4181
Toronto	4199
Brown Lime	4305
Lansing-Kansas City	4316
Marmaton	4756
Cherokee	4936
Mississippian	4980
Rotary Total Depth	5060

STATE OF KANSAS)
) SS.
 COUNTY OF SEDGWICK)

I hereby certify the above to be true and correct to the best of my knowledge.


 Patrick R. Raymond, Vice-President

Subscribed and sworn to before me this 17th day of December, 1962.


 Barbara A. Kennedy, Notary Public

My commission expires July 9, 1966.

RECEIVED
 STATE CORPORATION COMMISSION
 JAN 29 1963
 CONSERVATION DIVISION
 Wichita, Kansas