

STATE OF KANSAS
STATE CORPORATION COMMISSION

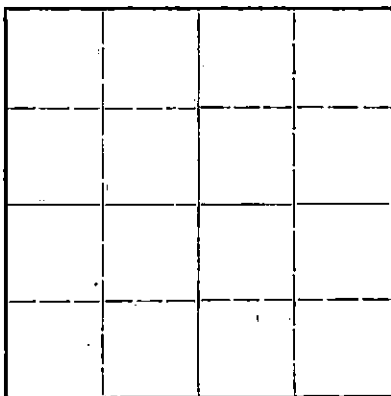
WELL PLUGGING RECORD

OR
FORMATION PLUGGING RECORD

Strike out upper line when reporting plugging off formations.

Give All Information Completely
Make Required Affidavit
Mail or Deliver Report to:
Conservation Division
State Corporation Commission
800 Bittling Building
Wichita, Kansas

NORTH



Locate well correctly on above Section Flat

Kiowa County. Sec 22 Twp. 27 S Rge (E) 19 (W)
Location as "NE 1/4 NW 1/4 SW 1/4" or footage from lines Center NE 1/4 NW 1/4
Lease Owner Viersen & Cochran
Lease Name W. K. H. Trust Co. Well No. 1
Office Address P. O. Box 280, Okmulgee, Oklahoma
Character of Well (completed as Oil, Gas or Dry Hole)
Date well completed 19
Application for plugging filed 4-26 19 44
Application for plugging approved 4-26 19 44
Plugging commenced 4-26 19 44
Plugging completed 4-26 19 44
Reason for abandonment of well or producing formation Lost hole.
If a producing well is abandoned, date of last production 19
Was permission obtained from the Conservation Division or its agents before plugging was commenced? Yes

Name of Conservation Agent who supervised plugging of this well Eldon Petty
Producing formation Depth to top Bottom Total Depth of Well Feet
Show depth and thickness of all water, oil and gas formations.

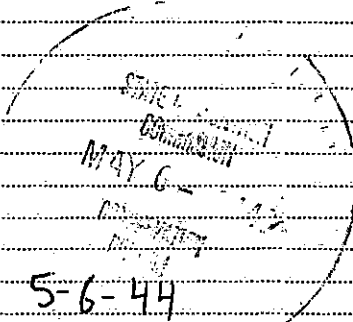

OIL, GAS OR WATER RECORDS

CASING RECORD

Formation	Content	From	To	Size	Put In	Pulled Out
				13-3/4"	600'	None

Describe in detail the manner in which the well was plugged, indicating where the mud fluid was placed and the method or methods used in introducing it into the hold. If cement or other plugs were used, state the character of same and depth placed, from feet to feet for each plug set.

Hole was filled with heavy mud-laden fluid to base of surface string. Cement plug at 600 feet. Balance of hole cemented and plugged according to instructions and regulations.



(If additional description is necessary, use BACK of this sheet)

Correspondence regarding this well should be addressed to Viersen & Cochran
Address P. O. Box 280, Okmulgee, Oklahoma

STATE OF OKLAHOMA, COUNTY OF OKMULGEE, ss.
J. A. Mock (employee of owner) or (owner or operator) of the above-described well,
being first duly sworn on oath, says: That I have knowledge of the facts, statements, and matters herein contained and the log of the above-described well as filed and that the same are true and correct. So help me God.

(Signature) [Signature]
Okmulgee, Oklahoma (Address)

SUBSCRIBED AND SWORN to before me this 4 day of May, 1944.
My commission expires 4-19-1945.
James Moll Notary Public.

Well: W.K.H. TRUST CO. #1

Location: NE 1/4 NW 1/4 Section 22-278-19N,
Kiowa County, Kansas

Commenced: 1-16-1944

Completed: 4-26-1944

FORMATION	TOP	BOTTOM
Sand	0	165
Shells and shale	165	608
Red Bed and shells	608	1330
Shale	1330	1360
Shale and shells	1360	1690
Red Bed and shells	1690	2155
Lime and shale	2155	2380
Lime and hard shale	2380	2450
Lime	2450	2465
Hard, sharp sand	2465	2470
Shale	2470	2500
Lime and shale	2500	2580
Lime	2580	2665
Lime and shale	2665	2755
Lime	2755	2780
Lime and shale	2780	3020
Sandy shale and lime	3020	3090
Lime and shale	3090	3335
Shale	3335	3455
Lime	3455	3510
Sand	3510	3515
Lime	3515	3525
Shale and lime	3525	3545
Lime	3545	3565
Shale and lime	3565	3595
Shale & lime, soft	3595	3620
Broken shale & lime	3620	3640
Shale and lime	3640	3720
Lime	3720	3875
Lime and shale	3875	3905
Shale	3905	3935
Lime and shale	3935	4005
Lime	4005	4040
Shale and lime	4040	4187
Soft lime (Gas odor)	4187	4199
Hard lime	4199	4222
Lime	4222	4300
Shale and lime	4300	4356
Hard shale and lime	4356	4363
Soft lime (good odor)	4363	4373
Lime and shale	4373	4427
Soft lime (Gas odor)	4427	4435
Lime and shale	4435	4447
Lime	4447	4485
Shale and lime	4485	4575
Shale and shells	4575	4594

PLUGGING
PAGE 115 LINE 117
BOOK PAGE 115 LINE 117