

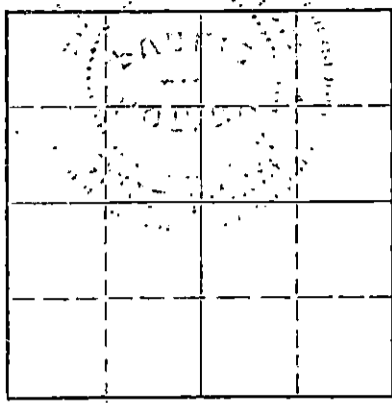
Give All Information Completely
Make Required Affidavit
Mail or Deliver Report to:
Conservation Division
State Corporation Commission
212 No. Market
Wichita, Kansas

WELL PLUGGING RECORD

KIOWA County, Sec. 10 Twp. 27 Rge. 20 (E) (W)
C NW SW

Location as "NE/CNW%SW%" or footage from lines _____
Lease Owner Gabbert - Jones, Inc.
Lease Name Einsel Well No. 1
Office Address 830 Sutton Place Wichita, Kansas 67202
Character of Well (completed as Oil, Gas or Dry Hole) _____
Date well completed _____
Application for plugging filed 3-3-70 _____
Application for plugging approved 3-4-70 _____
Plugging commenced 3-14-70 _____
Plugging completed 3-24-70 _____
Reason for abandonment of well or producing formation _____

RECEIVED
STATE CORPORATION COMMISSION
APR 1 - 1970
CONSERVATION DIVISION
Wichita, Kansas



Locate well correctly on above Section Plat

If a producing well is abandoned, date of last production _____
Was permission obtained from the Conservation Division or its agents before plugging was commenced? Yes

Name of Conservation Agent who supervised plugging of this well G. R. Giberstein
Producing formation _____ Depth to top _____ Bottom _____ Total Depth of Well 4860 Feet
Show depth and thickness of all water, oil and gas formations.

OIL, GAS OR WATER RECORDS

CASING RECORD

FORMATION	CONTENT	FROM	TO	SIZE	PUT IN	PULLED OUT
				8 5/8	587	None
				4 1/2	None	2837'.89

Describe in detail the manner in which the well was plugged, indicating where the mud fluid was placed and the method or methods used in introducing it into the hole. If cement or other plugs were used, state the character of same and depth placed, from _____ feet to _____ feet for each plug set.

Moved rig into location, set in unit, raised pole and drove stakes. Dug cellar and unpacked head. Plugged off bottom, sanded to 4840' with 5 sacks of cement. Set in jacks and spiders. Took tension on pipe, had 28".

Shot casing at 4203', working casing. Spotted oil, no change in tension, let set to soak. Worked casing all day, casing not loose. Worked and shot casing at 3817'. Worked casing, not loose.

Worked and shot casing at 3512' and 3223'. Lost wire line in hole, fishing for same. Worked and shot casing at 2830', worked casing loose. Laid down 75 joints of 4 1/2" casing.

Finished laying down 12 joints of 4 1/2" casing. Loaded out trailer, cleaned out cellar, took off braden head, laid down pole and load unit. Tallied casing and moved off location.


Globe Cementing plugged well with 20 sacks of mud and 100 sacks of cement.

(If additional description is necessary, use BACK of this sheet)

Name of Plugging Contractor Forbes Casing Pulling Company, Inc.
Address P. O. Box 221 Great Bend, Kansas

STATE OF Kansas COUNTY OF Barton, ss.
James W. Rockhold (employee of owner) or (owner or operator) of the above-described well, being first duly sworn on oath, says: That I have knowledge of the facts, statements, and matters herein contained and the log of the above-described well is filed and that the same are true and correct. So help me God.

(Signature) James W. Rockhold
P. O. Box 221 Great Bend, Kansas
(Address)



SUBSCRIBED AND SWORN TO before me this 30 day of March, 19 70
Alice Mickel
Notary Public.

My commission expires May 27, 1973

GABBERT-JONES, INC.
WICHITA, KANSAS
DRILLERS' WELL LOG

RECEIVED
 STATE CORPORATION COMMISSION
 MAR 4 1970
 CONSERVATION DIVISION
 Wichita, Kansas

CHARLES EINSEL #1
 C NW SW SECTION 10-278-20W
 KIOWA COUNTY, KANSAS

COMMENCED: SEPTEMBER 16, 1966
 COMPLETED: SEPTEMBER 28, 1966

OPERATOR: GABBERT-JONES, INC. AND BETHSYM OIL CO.

DEPTH	FORMATION	REMARKS
FROM	TO	
0	90	SAND
90	165	CLAY
165	557	SHALE
557	591	SAND
		RAN 25 JOINTS OF 8-9/8" CAGING, GET @ 557' w/325 BAGS CEMENT.
591	710	SAND AND SHALE
710	740	BLAINE ANHYDRITE
740	960	SHALE
960	1300	RED OIL
1300	1341	ANHYDRITE
1341	2175	SHALE AND SHELLS
2175	2630	SHALE AND LIME
2630	2800	LIME
2800	4195	LIME AND SHALE
4195	4830	LIME
4830	4860	CORE
4860	TO	
		RAN 150 JOINTS OF 4 1/2" CAGING, GET @ 4859' w/125 BAGS CEMENT.

I, E. E. HALL, CERTIFY THIS IS A CORRECT COPY OF THE DRILLERS' LOG FOR THE WELL DRILLED IN THE C NW SW SECTION 10-278-20W, KIOWA COUNTY, KANSAS, TO THE BEST OF MY KNOWLEDGE AND BELIEF.




E. E. HALL

STATE OF KANSAS)
) SS
 COUNTY OF SEDGWICK)

BEFORE ME, THE UNDERSIGNED, A NOTARY PUBLIC WITHIN AND FOR SAID COUNTY AND STATE, ON THIS 5TH DAY OF OCTOBER, 1966, PERSONALLY APPEARED E. E. HALL, TO ME PERSONALLY KNOWN TO BE THE IDENTICAL PERSON WHO EXECUTED THE WITHIN AND FOREGOING INSTRUMENT AND ACKNOWLEDGED TO ME THAT HE EXECUTED THE SAME AS HIS FREE AND VOLUNTARY ACT AND DEED FOR THE USES AND PURPOSES THEREIN SET FORTH.

IN WITNESS WHEREOF, I HAVE HEREUNTO SET MY HAND AND OFFICIAL SEAL THIS DAY AND YEAR LAST ABOVE WRITTEN.



BARBARA J. LAYTON, NOTARY PUBLIC

MY COMMISSION EXPIRES FEBRUARY 1, 1968.