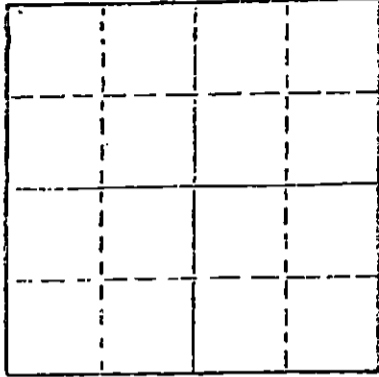


STATE OF KANSAS
STATE CORPORATION COMMISSION

WELL PLUGGING RECORD

Give All Information Completely
Make Required Affidavit
Mail or Deliver Report to
Conservation Division
State Corporation Comm.
245 North Water
Wichita, KS 67202

Kiowa County, Sec. 11 Twp. 27S Rge. 20W ExX
Location as "NE/CNW $\frac{1}{4}$ SW $\frac{1}{4}$ " or footage from lines _____
C SE NE Sec. 11-27S-20W
Lease Owner Texas Crude, Inc.
Lease Name Shumway Well No. 1
Office Address 1200 Travis St., 700 Houston Nat'l Gas Bldg.
Houston, Texas 77002
Character of Well (Completed as Oil, Gas or Dry Hole) _____



Locate well correctly on above
Section Flat

Dry Hole
Date Well completed 8/24/80 19
Application for plugging filed 8/24/80 19
Application for plugging approved 8/24/80 19
Plugging commenced 8/24/80 19
Plugging completed 8/24/80 9:45 a.m. 19
Reason for abandonment of well or producing formation _____

If a producing well is abandoned, date of last production _____ 19

Was permission obtained from the Conservation Division or its agents before plugging was commenced? Yes

Name of Conservation Agent who supervised plugging of this well Wm. T. Owen
Producing formation _____ Depth to top _____ Bottom _____ Total Depth of Well _____
Show depth and thickness of all water, oil and gas formations. RTD 4945'

OIL, GAS OR WATER RECORDS

CASING RECORD

FORMATION	CONTENT	FROM	TO	SIZE	PUT IN	PULLED OUT
	Surface.	0	611'	8-5/8"	yes	no

Describe in detail the manner in which the well was plugged, indicating where the mud fluid was placed and the method or methods used in introducing it into the hold. If cement or other plugs were used, state the character of same and depth placed, from _____ feet to _____ feet for each plug set.

1st plug @ 600' with 50 sx
2nd plug @ 40' with 10 sacks
5 sacks in rathole
Job complete @ 9:45 a.m. 8/24/80

RECEIVED
STATE CORPORATION COMMISSION
9-4-80 SFP

SEP 2 1980

CONSERVATION DIVISION
Wichita, Kansas

(If additional description is necessary, use BACK of this sheet)
Name of Plugging Contractor Slawson Drilling Company, Inc.


STATE OF Kansas COUNTY OF Sedgwick, ss.
James C. Remsberg, Slawson Drilling Co., Inc. (employee of owner) or (owner or operator of the above-described well, being first duly sworn on oath, says: That I have knowledge of the facts, statements, and matters herein contained and the log of the above-described well as filed and that the same are true and correct. So help me God.

(Signature) James C. Remsberg
James C. Remsberg
200 Douglas Building, Wichita 67202
(Address)

SUBSCRIBED AND SWORN TO before me this 2 day of September 1980

Mary Lou Taylor
Mary Lou Taylor Notary Public.

My commission expires January 17, 1981



DRILLERS LOG

OPERATOR: Texas Crude, Inc.
1200 Travis Street
700 Houston National Gas Building
Houston, Texas 77002

WELL NAME: Shumway #1
C SE NE Sec.11-27S-20W
Kiowa County, Kansas

CONTRACTOR: Slawson Drilling Company, Inc.
200 Douglas Building
Wichita, Kansas 67202

COMMENCED: 8/11/80

COMPLETED: 8/24/80

RTD: 4945'

SURFACE CASING: 8-5/8" set at 611' with 300 sx cement

0' to 477' Sand & Shale
477' to 1373' Shale
1373' to 1825' Sand & Shale
1825' to 2517' Shale
2517' to 3170' Shale & Lime
3170' to 3684' Lime & Shale
3684' to 3745' Shale & Lime
3745' to 4343' Lime & Shale
4343' to 4434' Lime
4434' to 4652' Lime & Shale
4652' to 4734' Limestone & Shale
4734' to 4820' Lime & Shale
4820' to 4835' Lime
4835' to 4862' Lime & Shale
4862' to 4867' Lime
4867' to 4945' Lime & Shale
RTD 4945'

STATE OF KANSAS

COUNTY OF SEDGWICK

I, James C. Remsberg, of the Slawson Drilling Company, Inc.
hereby state the above is an accurate copy of the Shumway #1 log for
Texas Crude, Inc.


James C. Remsberg
James C. Remsberg

Subscribed and sworn to me
this 2nd day of September, 1980

Mary Lou Taylor
Mary Lou Taylor, Notary

My commission expires January 17, 1981

RECEIVED
STATE CORPORATION COMMISSION
SEP - 4 1980
CONSERVATION DIVISION
Wichita, Kansas



STATE OF KANSAS
STATE CORPORATION COMMISSION - CONSERVATION DIVISION
245 North Water
Wichita, Kansas 67202

FORM C-2

DATA AND AFFIDAVIT

(On Cementing in Surface or Drive Pipe and required by Rule 82-2-123 of the Commission for compliance with Section 55-136, 55-137 and 55-138, 1947 Supplement to G. S. Kansas 1935)

LEASE OWNER Texas Crude, Inc., 1200 Travis Street, 700 Houston National Gas Building

OFFICE ADDRESS Houston, Texas 77002

LEASE NAME Shumway WELL NO. 1 COUNTY Kiowa (W)

EXACT SPOT LOCATION C SE NE SEC. 11 TWP. 27S RGE. 20 ~~18~~

CONTRACTOR Slawson Drilling Company, Inc.

OFFICE ADDRESS 200 Douglas Building, Wichita, Kansas 67202

Drilled with ~~(Cable)~~ or (Rotary) tools: Date pipe set 8/12/80

SURFACE HOLE DATA

SURFACE PIPE DATA

Size of Hole 12 1/2" Csg. (new) or (~~used~~) Size 8-5/8" Wt. 24#

Depth 614' Where set 611'

METHOD OF CEMENTING

Cement: Amount and kind 150 sx Lite, 3% C.C. & 150 sx Common, 2% gel, 3% C.C.

Method: (By Service Co., Dump, Tog., etc.) Service

Est. Height Cement behind pipe Surface

GROUND WATER INFORMATION

Depth to bottom of lowest fresh water producing stratum _____

Name of lowest fresh water producing stratum _____

Surface elevation of well _____

ADDITIONAL INFORMATION

(Additional information may be submitted on separate sheet)

A F F I D A V I T

STATE OF Kansas, COUNTY OF Sedgwick SS,


I, James C. Remsberg, of the Slawson Drilling Co., Inc. Company, being first duly sworn on oath, state: That I have knowledge of the facts, statements and matters herein contained and that the same are true and correct.

James C. Remsberg
James C. Remsberg

Subscribed and sworn to before me on this 2 day of September 1980

My Commission Expires: January 17, 1981

Mary Lou Taylor
Notary Public Mary Lou Taylor



RECEIVED
STATE CORPORATION COMMISSION

SEP -4 1980

CONSERVATION DIVISION
Wichita, Kansas