

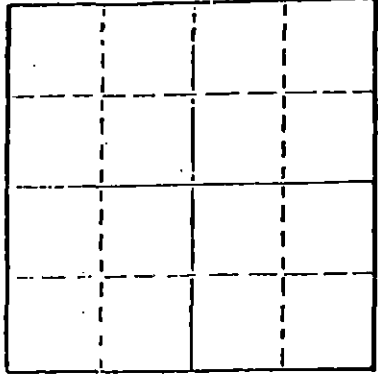
STATE OF KANSAS
STATE CORPORATION COMMISSION

WELL PLUGGING RECORD

Give All Information Completely
Make Required Affidavit
Mail or Deliver Report to
Conservation Division
State Corporation Comm.
245 North Water
Wichita, KS 67202

Kiowa County. Sec. 6 Twp. 27S Rge. 20W EXX
Location as "NE/CNW $\frac{1}{4}$ SW $\frac{1}{4}$ " or footage from lines
1320' FNL - 660' FEL

Lease Owner Texas Oil & Gas Corp.
Lease Name Einsel "B" Well No. 1
Office Address 200 W. Douglas, Suite 300, Wichita
Character of Well (Completed as Oil, Gas or Dry Hole)
Dry Hole



Locate well correctly on above
Section Plat

Date Well completed June 3, 1977
Application for plugging filed Verbal Application 19
Application for plugging approved Verbal Approval 19
Plugging commenced June 3, 1977
Plugging completed June 3, 1977
Reason for abandonment of well or producing formation

If a producing well is abandoned, date of last production 19

Was permission obtained from the Conservation Division or
its agents before plugging was commenced? Yes

Name of Conservation Agent who supervised plugging of this well Buddy Metz
Producing formation Depth to top Bottom Total Depth of Well
Show depth and thickness of all water, oil and gas formations.

OIL, GAS OR WATER RECORDS

CASING RECORD

FORMATION	CONTENT	FROM	TO	SIZE	PUT IN	PULLED OUT
				8 5/8"	550'	None

Describe in detail the manner in which the well was plugged, indicating where the mud fluid
was placed and the method or methods used in introducing it into the hold. If cement or other
plugs were used, state the character of same and depth placed, from feet to
feet for each plug set.

Filled hole with heavy rotary mud from 4,950 ft. (rotary total depth) to
560 ft. Set plug at 560 ft. and cemented with 35 sacks cement. Filled
hole with heavy rotary mud from 560 ft. to 40 ft. Set solid plug at
40 ft. and cemented with 12 sacks cement, 5 sacks cement in rat hole.

RECEIVED
STATE CORPORATION COMMISSION
JUN 09 1977 6-9-77

CONSERVATION DIVISION
Wichita, Kansas


(If additional description is necessary, use BACK of this sheet)

Name of Plugging Contractor Halliburton Services

STATE OF Kansas COUNTY OF Sedgwick, ss.
Dean Britting Agent (employee of owner) EXX (owner) EXX

of the above-described well, being first duly sworn on oath, says: That I have knowledge of
the facts, statements, and matters herein contained and the log of the above-described well
as filed and that the same are true and correct. So help me God.

(Signature) Dean Britting
200 N. Main, Wichita, KS 67202
(Address)



SUBSCRIBED AND SWORN TO before me this 8th day of June, 1977

My commission expires June 30, 1978
Elsie Willison - Notary Public

KANSAS GEOLOGICAL SOCIETY
KANSAS WELL LOG BUREAU - KANSAS WELL SAMPLE BUREAU
KANSAS GEOLOGICAL SOCIETY BUILDING
508 EAST MURDOCK - WICHITA, KANSAS

COMPANY **Texas Oil & Gas Corp.**


SEC. **6** T. **27S** R. **20W**
LOC. **1320' FNL - 660' FEL**

FARM **Einsel "B"** NO. **1**

TOTAL DEPTH **4,950'**
COMM. **May 23, 1977**
SHOT OR TREATED
CONTRACTOR **H-30, Inc.**
ISSUED **June 8, 1977**

COMP. **June 3, 1977**

COUNTY **Kiowa**
KANSAS



CASING
20
15
12
13

10
8
6
5

5/8" 550' cemented w/ 575 sxs cement

ELEVATION **2280 KB**

PRODUCTION

FIGURES INDICATE BOTTOM OF FORMATIONS

Sand and Shale	555'
Shale	1,820'
Shale and Lime	2,100'
Lime and Shale	4,615'
Lime	4,950'
Rotary Total Depth	4,950'

I hereby certify the above and foregoing to be a true and correct log of the above described well as shown by the drilling reports.

H-30, Inc.

Dean Britting
Dean Britting

State of Kansas }
County of Sedgwick } SS:

Subscribed and Sworn to before me a Notary Public in and for said county and state this 8th day of June, 1977.

Elsie Willison
Elsie Willison - Notary Public

My Commission Expires:
June 30, 1978



RECEIVED
STATE CORPORATION COMMISSION
JUN 09 1977
CONSERVATION DIVISION
Wichita, Kansas