

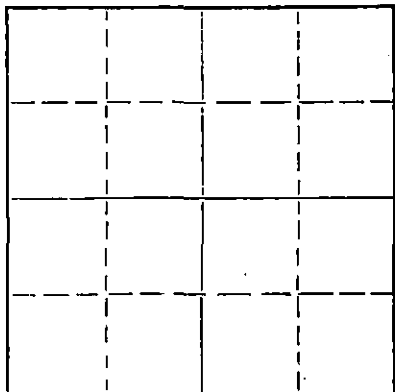
STATE OF KANSAS
STATE CORPORATION COMMISSION

Form CP-4

WELL PLUGGING RECORD

Give All Information Completely
Make Required Affidavit
Mail or Deliver Report to:
Conservation Division
State Corporation Commission
212 No. Market
Wichita, Kansas

NORTH



Locate well correctly on above
Section Plat

Kiowa County, Sec. 6 Twp. 27S Rge. (E) 20 (W)

Location as "NE/CNW/SW" or footage from lines NW SW NE

Lease Owner Barbara Oil Company

Lease Name Einsel Well No. "A" #1

Office Address 509 Union Center, Wichita, Kansas

Character of Well (completed as Oil, Gas or Dry Hole) Dry Hole

Date well completed 4-1 19 71

Application for plugging filed 4-1 19 71

Application for plugging approved 4-1 19 71

Plugging commenced 4-1 19 71

Plugging completed 4-2 19 71

Reason for abandonment of well or producing formation No oil or gas found
in commercial quantities.

If a producing well is abandoned, date of last production --- 19 --

Was permission obtained from the Conservation Division or its agents before plugging was commenced? Yes

Name of Conservation Agent who supervised plugging of this well G. R. Biberstein

Producing formation Depth to top Bottom Total Depth of Well 4900 Feet

Show depth and thickness of all water, oil and gas formations.

OIL, GAS OR WATER RECORDS

CASING RECORD

FORMATION	CONTENT	FROM	TO	SIZE	PUT IN	PULLED OUT
				8-5/8"	561.77	-0-

RECEIVED
STATE CORPORATION COMMISSION
APR 3 1971
CONSERVATION DIVISION
Wichita, Kansas

Describe in detail the manner in which the well was plugged, indicating where the mud fluid was placed and the method or methods used in introducing it into the hole. If cement or other plugs were used, state the character of same and depth placed, from feet to feet for each plug set.

Set first plug at 500 feet with 40 sacks;

second plug at 300 feet with 25 sacks;

top plug at 40 feet with 10 sacks, solid

bridge to surface. Plugging completed at

5:00 a.m. 4-2-71.

(If additional description is necessary, use BACK of this sheet)

Name of Plugging Contractor Rains & Williamson Oil Co., Inc.

Address 1425 Wichita Plaza, Wichita, Kansas

STATE OF KANSAS, COUNTY OF SEDGWICK, ss.

Wilson Rains

(employee of owner) or (owner or operator) of the above-described well, being first duly sworn on oath, says: That I have knowledge of the facts, statements, and matters herein contained and the log of the above-described well as filed and that the same are true and correct. So help me God.

(Signature) Wilson Rains

1425 Wichita Plaza, Wichita, Kansas

(Address)

Subscribed and sworn to before me this 6 day of April, 19 71

My commission expires March 31, 1974



Jeanine Durand
Notary Public.

RECEIVED
STATE CORPORATE COMMISSION
APR 8 1971
CONSERVATION DIVISION
Wichita, Kansas

ROTARY DRILLING LOG

Operator: Barbara Oil Company
#1 EINSEL "A"
NW SW NE Section 6-27S-20W
Kiowa County, Kansas

Contractor: Rains & Williamson
Oil Co., Inc.
Commenced: 3-23-71
Completed: 4-2-71

Casing: 8-5/8"/561.77'/425 sacks

Formations


Sand and Shale	565'
Shale	739'
Blaine	751'
Shale	1294'
Anhydrite	1339'
Shale	2100'
Lime and Shale	3235'
Shale and Lime	3495'
Lime and Shale	4005'
Lime	4788'
Lime and Chert	4831'
Mississippi	4900'
Rotary Total Depth	4900'


We certify the above log is true and correct, to the best of our knowledge and belief.

RAINS & WILLIAMSON OIL CO., INC.


Wilson Rains

Subscribed and sworn to me, a Notary Public, within and for the State of Kansas, County of Sedgwick, this 6 day of April, 1971.




Jeanine Durand Notary Public

My Commission Expires: 3-31-74