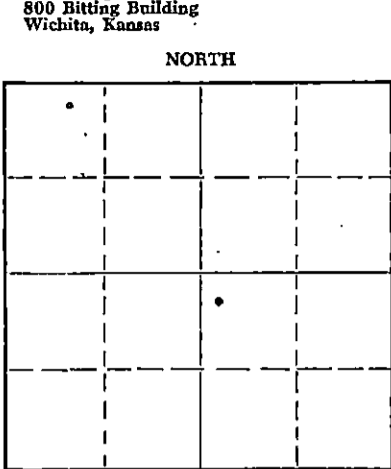


STATE OF KANSAS
STATE CORPORATION COMMISSION

Give All Information Completely
Make Required Affidavit
Mail or Deliver Report to:
Conservation Division
State Corporation Commission
800 Bitting Building
Wichita, Kansas

WELL PLUGGING RECORD



Locate well correctly on above
Section Plat

Kiowa County. Sec. 4 Twp 27S Rge. (E) 20 (W)
Location as "NE/CNWxSWx" or footage from lines C NW NW SE
Lease Owner Gulf Oil Corporation
Lease Name C. Finzel Well No. 1
Office Address Box 661, Tulsa, Oklahoma
Character of Well (completed as Oil, Gas or Dry Hole) Dry Hole
Date well completed 12-26 1955
Application for plugging filed 12-27 1955
Application for plugging approved 12-27 1955
Plugging commenced 12-27 1955
Plugging completed 12-27 1955
Reason for abandonment of well or producing formation Dry Hole

If a producing well is abandoned, date of last production Dry Hole 19
Was permission obtained from the Conservation Division or its agents before plugging was commenced? Yes

Name of Conservation Agent who supervised plugging of this well M. A. Rives
Producing formation Depth to top Bottom Total Depth of Well 4952 Feet
Show depth and thickness of all water, oil and gas formations.

OIL, GAS OR WATER RECORDS

CASING RECORD

FORMATION	CONTENT	FROM	TO	SIZE	PUT IN	PULLED OUT
				8-5/8"	368'	0'

Describe in detail the manner in which the well was plugged, indicating where the mud fluid was placed and the method or methods used in introducing it into the hole. If cement or other plugs were used, state the character of same and depth placed, from feet to feet for each plug set.

Filled hole with mud to 360' of surface. Pushed HOWCO plug and 1/2 sack of hulls to 360', and spotted 35 sacks of Portland cement on plug through drill pipe. Filled hole with mud to 35' of surface. Set HOWCO plug and 1/2 sack of hulls at 35' and capped with 15 sacks of Portland cement through drill pipe filling hole into cellar.


(If additional description is necessary, use BACK of this sheet)

Name of Plugging Contractor Barbour Drilling Company
Address 717 First National Bank Building, Tulsa, Oklahoma

STATE OF Kansas, COUNTY OF Barton, ss.
W. H. Duley (employee of owner) of the above-described well, being first duly sworn on oath, says: That I have knowledge of the facts, statements, and matters herein contained and the log of the above-described well as filed and that the same are true and correct. So help me God.

(Signature) [Signature]
Box 225, Great Bend, Kansas (Address)

SUBSCRIBED AND SWORN TO before me this 28TH day of December, 1955
[Signature] Notary Public.
My commission expires October 26, 1959



JAN 1 1955 1-3-55
CONSERVATION DIVISION
Wichita, Kansas

March 1955

CHARLES EINSEL NO. 1


NW NW SE Section 1-27S-20W
Kiowa County, Kansas
Gulf Oil Corporation

8-5/8" O. D. casing cemented at ~~381~~ 379'

Drilling commenced December 4, 1955
Drilling completed December 28, 1955

FROM	TO	FORMATION	REMARKS
0'	100'	Sand	
100	210	Sand clay	
210	525	Shale	
525	700	Shale & shells	8-5/8" O. D. casing cemented with 300 sacks cement at 381 379'
700	860	Shale, sand & shells	
860	1305	Red bed	
1305	1340	Anhydrite	
1340	1385	Shale & shells	
1385	1525	Shale, lime & red bed	
1525	1770	Shale	
1770	2120	Shale & shells	
2120	2175	Lime & shale streaks	
2175	2355	Shale & anhydrite streaks	
2355	3315	Lime & shale	
3315	3480	Shale	
3480	3680	Lime & shale	
3680	3760	Shale & lime	
3760	3855	Shale & lime, sandy	
3855	4150	Lime	
4150	4164	Lime & shale	
4164	4238	Shale & lime	
4238	4294	Broken lime	
4294	4325	Lime - K. C.	
4325	4883	Lime	
4883	4910	Conglomerate	
4910	4912	Lime	Coring 4912' - 4912' Dry hole - well plugged

T.D. 4952'



RECEIVED
STATE CORPORATION
MISSION
JAN 27 1956
CONSERVATION DIVISION
Wichita, Kansas

PLUGGING
FILE SEC 4 T27 R20W
BOOK PAGE 27 LINE 31