


STATE OF KANSAS
STATE CORPORATION COMMISSION

Form CP-4

Give All Information Completely
Make Required Affidavit
Mail or Deliver Report to:
Conservation Division
State Corporation Commission
212 No. Market
Wichita, Kansas 67202

WELL PLUGGING RECORD

NORTH



Locate well correctly on above
Section Plat

Kiowa County, Sec. 31 Twp. 27S Rge. (E) 20 (W)

Location as "NE/CNW/SW" or footage from lines C SE SE

Lease Owner Barbara Oil Company

Lease Name Price Well No. "A" #1

Office Address 509 Union Center, Wichita, Kansas

Character of Well (completed as Oil, Gas or Dry Hole) Dry Hole

Date well completed 9-28 19 70

Application for plugging filed 9-28 19 70

Application for plugging approved 9-28 19 70

Plugging commenced 9-28 19 70

Plugging completed 9-28 19 70

Reason for abandonment of well or producing formation No oil or gas found
in commercial quantities.

If a producing well is abandoned, date of last production --- 19 --

Was permission obtained from the Conservation Division or its agents before plugging was commenced? Yes

Name of Conservation Agent who supervised plugging of this well G. B. Biberstein, Attica, Kansas

Producing formation _____ Depth to top _____ Bottom _____ Total Depth of Well 5000 Feet

Show depth and thickness of all water, oil and gas formations.

OIL, GAS OR WATER RECORDS

CASING RECORD

FORMATION	CONTENT	FROM	TO	SIZE	PUT IN	PULLED OUT
				8-5/8"	570'	-0-

Describe in detail the manner in which the well was plugged, indicating where the mud fluid was placed and the method or methods used in introducing it into the hole. If cement or other plugs were used, state the character of same and depth placed, from _____ feet to _____ feet for each plug set.


Set first plug at 550 feet with 75 sacks;

second plug at 300 feet with 25 sacks;

top plug at 40 feet with 10 sacks, solid

bridge to surface. Plugging completed

at 10:30 a.m. 9-28-70.



Name of Plugging Contractor Rains & Williamson Oil Co., Inc.
Address 1425 Wichita Plaza, Wichita, Kansas

STATE OF KANSAS, COUNTY OF SEDGWICK, ss.

Wilson Rains (employee of owner) or (owner or operator) of the above-described well, being first duly sworn on oath, says: That I have knowledge of the facts, statements, and matters herein contained and the log of the above-described well as filed and that the same are true and correct. So help me God.

(Signature) Wilson Rains Wilson Rains

1425 Wichita Plaza, Wichita, Kansas

(Address)

Subscribed and sworn to before me this 30 day of September, 19 70



March 31, 1974

Jeanine Durand
Jeanine Durand

Notary Public.

ROTARY DRILLING LOG

Operator: Barbara Oil Company
PRICE "A" #1
C SE SE Sec. 31-27S-20W
Kiowa County, Kansas

Contractor: Rains & Williamson
Oil Co., Inc.
Commenced: 9-19-70
Completed: 9-28-70
Casing: 8-5/8"/570'/450 sacks

Formations

Sand	44'
Sand, Shale and Shells	575'
Shale	742'
Blaine	760'
Shale	1302'
Anhydrite	1341'
Shale	2020'
Shale and Lime	2445'
Lime and Shale	3970'
Lime	5000'
Rotary Total Depth	5000'

RECEIVED
STATE CORPORATION COMMISSION
OCT 6 1970
CONSERVATION DIVISION
Wichita, Kansas


We certify the above log is true and correct, to the best of our knowledge and belief.

RAINS & WILLIAMSON OIL CO., INC.

Wilson Rains
Wilson Rains

Subscribed and sworn to me, a Notary Public within and for the State of Kansas, County of Sedgwick, this 30 day of September, 1970.

Jeanine Durand
Jeanine Durand Notary Public



My Commission Expires: 3-31-74