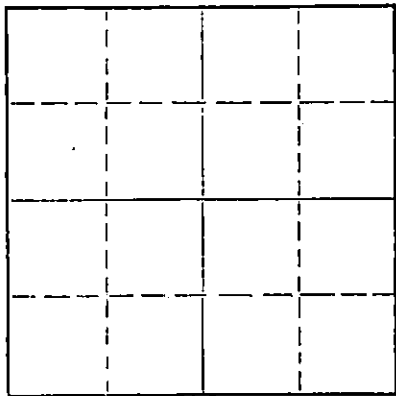


STATE OF KANSAS  
STATE CORPORATION COMMISSION

Form CP-4

Give All Information Completely  
Make Required Affidavit  
Mail or Deliver Report to:  
Conservation Division  
State Corporation Commission  
212 No. Market  
Wichita, Kansas 67202  
NORTH

WELL PLUGGING RECORD



Locate well correctly on above  
Section Plat

Kiowa County. Sec. 7 Twp. 27S Rge. (E) 20(W)  
Location as "NE/CNW/SW" or footage from lines C SW NW  
Lease Owner Barbara Oil Co.  
Lease Name Einsel Well No. #1-F  
Office Address 509 Union Center, Wichita, Kansas  
Character of Well (completed as Oil, Gas or Dry Hole) Dry Hole  
Date well completed 9-7 19 70  
Application for plugging filed 9-7 19 70  
Application for plugging approved 9-7 19 70  
Plugging commenced 9-7 19 70  
Plugging completed 9-7 19 70  
Reason for abandonment of well or producing formation No oil or gas found  
in commercial quantities.  
If a producing well is abandoned, date of last production -- 19 --  
Was permission obtained from the Conservation Division or its agents before plugging was commenced? Yes

Name of Conservation Agent who supervised plugging of this well G R. Biberstein, Attica, Kansas  
Producing formation \_\_\_\_\_ Depth to top \_\_\_\_\_ Bottom \_\_\_\_\_ Total Depth of Well 4935 Feet  
Show depth and thickness of all water, oil and gas formations.

OIL, GAS OR WATER RECORDS

CASING RECORD

FORMATION	CONTENT	FROM	TO	SIZE	PUT IN	PULLED OUT
				8-5/8"	571.22	-0-

Describe in detail the manner in which the well was plugged, indicating where the mud fluid was placed and the method or methods used in introducing it into the hole. If cement or other plugs were used, state the character of same and depth placed, from \_\_\_\_\_ feet to \_\_\_\_\_ feet for each plug set.

Set first plug at 550 feet with 75 sacks;  
second plug at 300 feet with 25 sacks; top  
plug at 40 feet with 10 sacks, 2 sacks for  
rat hole. Plugging completed at 5:15 p.m. 9-7-70.


RECEIVED  
STATE CORPORATION COMMISSION  
SEP 16 1970  
CONSERVATION DIVISION  
Wichita, Kansas

(If additional description is necessary, use BACK of this sheet)  
Name of Plugging Contractor Rains & Williamson Oil Co., Inc.  
Address 1425 Wichita Plaza, Wichita, Kansas

STATE OF KANSAS, COUNTY OF SEDGWICK, ss.  
Wilson Rains (employee of owner) or (owner or operator) of the above-described well, being first duly sworn on oath, says: That I have knowledge of the facts, statements, and matters herein contained and the log of the above-described well as filed and that the same are true and correct. So help me God.

(Signature) Wilson Rains Wilson Rains  
1425 Wichita Plaza, Wichita, Kansas  
(Address)

Subscribed and sworn to before me this 10 day of September, 19 70  
Jeanine Durand  
Notary Public.



ROTARY DRILLING LOG

Operator: Barbara Oil Co.  
EINSEL #1-F  
C SW NW Sec. 7-27S-20W  
Kiowa County, Kansas

Contractor: Rains & Williamson  
Oil Co., Inc.  
Commenced: 8-27-70  
Completed: 9-7-70  
Casing: 8-5/8"/571.22'/450 sacks

Formations

Sand and Shale	185'
Shale and Sand	580'
Shale	1307'
Anhydrite	1335'
Shale and Red Bed	2040'
Shale	2065'
Shale and Lime	2510'
Lime and Shale	2825'
Shale and Lime	2965'
Lime and Shale	3140'
Shale and Lime	3940'
Lime	4840'
Mississippi	4872'
Lime	4877'
Mississippi	4935'
Rotary Total Depth	4935'


RECEIVED  
STATE CORPORATION COMMISSION  
SEP 16 1970  
CONSERVATION DIVISION  
Wichita, Kansas

We certify the above log is true  
and correct, to the best of our  
knowledge and belief.

RAINS & WILLIAMSON OIL CO., INC.

  
Wilson Rains

Subscribed and sworn to me, a Notary Public within and for the State of  
Kansas, County of Sedgwick, this 10 day of September, 1970.

  
Jeanine Durand Notary Public



My Commission Expires: March 31, 1974