

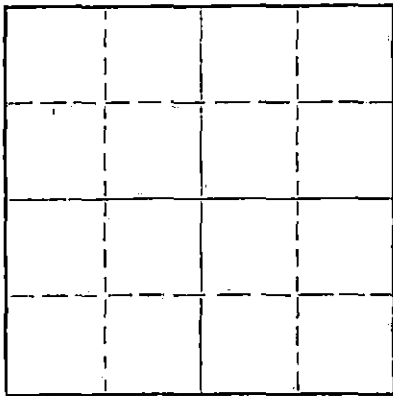
STATE OF KANSAS
STATE CORPORATION COMMISSION

Form CP-4

Give All Information Completely
Make Required Affidavit
Mail or Deliver Report to:
Conservation Division
State Corporation Commission
211 No. Broadway
Wichita, Kansas

WELL PLUGGING RECORD

NORTH



Locate well correctly on above
Section Plat

Kiowa County. Sec. 35 Twp. 27 S Rge. 19 W (E) (W)
Location as "NE/CNW/SW" or footage from lines C SW NE
Lease Owner Kenneth Rupp
Lease Name Pyle Well No. 1
Office Address 1035 Wichita Plaza, Wichita, Kansas
Character of Well (completed as Oil, Gas or Dry Hole) D & A
Date well completed August 8 19 65
Application for plugging filed August 8 19 65
Application for plugging approved August 8 19 65
Plugging commenced August 8 19 65
Plugging completed August 8 19 65
Reason for abandonment of well or producing formation D & A

If a producing well is abandoned, date of last production 19
Was permission obtained from the Conservation Division or its agents before plugging was commenced? Yes

Name of Conservation Agent who supervised plugging of this well Archie V. Elving
Producing formation _____ Depth to top _____ Bottom _____ Total Depth of Well 5019 Feet
Show depth and thickness of all water, oil and gas formations.

OIL, GAS OR WATER RECORDS

CASING RECORD

FORMATION	CONTENT	FROM	TO	SIZE	PUT IN	PULLED OUT
				8 5/8"	617'	-0-

Describe in detail the manner in which the well was plugged, indicating where the mud fluid was placed and the method or methods used in introducing it into the hole. If cement or other plugs were used, state the character of same and depth placed, from _____ feet to _____ feet for each plug set.

Mud to 300', 2 sx dry cement,
1/2 sx hulls; Plug 23 sx cement
thru drill pipe, mud to 40', 1 sx
dry cement, 1 1/2 sx hulls, plug
9 sx cement. 2 sx cement in rat-
hole.

RECEIVED
STATE CORPORATION COMMISSION

8-16-65 AUG 16 1965


CONSERVATION DIVISION
Wichita, Kansas

(If additional description is necessary, use BACK of this sheet)

Name of Plugging Contractor Red Tiger Drilling
Address Box 173--Russell, Kansas

STATE OF KANSAS, COUNTY OF SEDGWICK, ss.
Maxine V. Head (employee of owner) of the above-described well, being first duly sworn on oath, says: That I have knowledge of the facts, statements, and matters herein contained and the log of the above-described well as filed and that the same are true and correct. So help me God.

(Signature) Maxine V. Head
1720 Wichita Plaza, Wichita, Kansas
(Address)



SUBSCRIBED AND SWORN to before me this 9th day of August, 19 65

Jean Hollan
Notary Public.

DRILLERS LOG

No. 1 Pyle

CASING RECORD: 8 5/8" @ 617' w/425 sx cement
 COMPANY: Kenneth Rupp
 CONTRACTOR: Red Tiger Drilling Company
 COMMENCED: July 26, 1965
 COMPLETED: August 8, 1965
 DESCRIPTION: C SW NE 35-27S-19W Kiowa Co., Kansas
 ELEVATION:
 TOTAL DEPTH: 5019'

FORMATION	FROM	TO	REMARKS
Clay & Sand	0	165	
Shale	165	250	
Shale Streaks & Sand	250	587	
Shale & Redbed	587	610	
Blaine Anhydrite	610	625	
Redbed & Shale	625	1193	
Anhydrite	1193	1219	
Shale & Shells	1219	2235	
Lime w/Shale Streaks	2235	2345	
Lime & Shale	2345	3756	
Lime	3756	4035	
Lime & Shale	4035	4254	
Lime	4254	4660	
Lime & Shale	4660	4777	
Mississippi	4777	4855	
Cherty Lime	4855	4912	
Kinderhook Sand, Sandy Lime & Shale and Chalky Lime	4912	4965	
Sandy Cherty Lime & Shale	4965	5000	
Viola	5000	5019	

RECEIVED
 STATE CORPORATION COMMISSION
 AUG 16 1965
 CONSERVATION DIVISION
 Wichita, Kansas


I certify that this is a true and correct copy of the above log to the best of my knowledge.

RED TIGER DRILLING COMPANY

Maxine V. Head
 Maxine V. Head

Subscribed and sworn to before me this 9th day of August, 1965.

Jeard Hollas
 Notary Public



My Commission Expires: