

STATE OF KANSAS
STATE CORPORATION COMMISSION
Give All Information Completely
Make Required Affidavit
Mail or Deliver Report to:
Conservation Division
State Corporation Commission
800 Bittling Building
Wichita, Kansas

WELL PLUGGING RECORD
OR
FORMATION PLUGGING RECORD

Strike out upper line
when reporting plug-
ging off formations.

Kingman County. Sec. 30 Twp. 29 Rge. 10 (X) (W)
Location as "NE1/4NW1/4SW1/4" or footage from lines Center of the NW1/4 of the NE1/4
Lease Owner. Globe Oil & Refining Company, etal
Lease Name. Cirkel Well No. #1
Office Address. Wichita, Kansas
Character of Well (completed as Oil, Gas or Dry Hole) Dry Hole
Date well completed. 4-30 19 47
Application for plugging filed. Verbal 19
Application for plugging approved. Verbal 19
Plugging commenced. 5-2 19 47
Plugging completed. 5-2 19 47
Reason for abandonment of well or producing formation. Dry Hole
If a producing well is abandoned, date of last production. 19
Was permission obtained from the Conservation Division or its agents before plugging was com-
menced? Yes

NORTH

		X	

Locate well correctly on above
Section Plat

Name of Conservation Agent who supervised plugging of this well. H. W. Kerr
Producing formation. Depth to top. Bottom. Total Depth of Well. 4758 Feet
Show depth and thickness of all water, oil and gas formations.

OIL, GAS OR WATER RECORDS


CASING RECORD

Formation	Content	From	To	Size	Put In	Pulled Out

Describe in detail the manner in which the well was plugged, indicating where the mud fluid was placed and the method or methods used in introducing it into the hold. If cement or other plugs were used, state the character of same and depth placed, from feet to feet for each plug set.

Fill hole with heavy mud. Bridged hole at 500 feet. Cemented with 15 sacks. Bridged hole at 30 feet and filled to top with cement.
Corrected from 4758 to 4760 T.D.

7-10-48



(If additional description is necessary, use BACK of this sheet)

Correspondence regarding this well should be addressed to. Berwick, Spruill, Harms, Inc.
Address. Box 184, Great Bend, Kansas

STATE OF Kansas, COUNTY OF Barton, ss.
H. A. Harms (employee of owner) or (owner or operator) of the above-described well,


being first duly sworn on oath, says: That I have knowledge of the facts, statements, and matters herein contained and the log of the above-described well as filed and that the same are true and correct. So help me God.

(Signature) H. A. Harms

(Address)

SUBSCRIBED AND SWORN to before me this 16th day of May, 1948

My commission expires December 4, 1950
Notary Public.



May 14, 1947

DRILLING LOG

Berwick, Spruill, Harms, Inc.
Box 184
Great Bend, Kansas

Lease: Cirkel #1 County: Kingman Elevation: 1747'
Section: 30-29-10
Location: NW NE

Total Depth: 4758'
Comm: April 5, 1947 Comp: April 29, 1947
Casing: 8 5/8" 505'

Rotary T.D.: 4758'

Figures indicate bottom of formations:

0	to	100	Surface Clay & Shells
100		498	Redbed Shale & Shells
498		505	Anhydrite
505		805	Redbed & Shale
805		1215	Shale & Shells
1215		1305	Salt & Shale
1305		1440	Shale
1440		2305	Lime & Shale
2305		2350	Lime
2350		3745	Lime & Shale
3745		4069	Lime
4069		4080	Broken Shale
4080		4280	Lime & Shale
4280		4306	Cherty Lime
4306		4415	Lime
4415		4520	Lime & Shale
4520		4552	Shale
4552		4560	Lime
4560		4595	Cherty Lime
4595		4625	Lime
4625		4650	Sand & Shale
4650		4660	Sand & Lime
4660		4685	Lime & Shale
4685		4710	Sand & Shale
4710		4724	Sand
4724		4758	Lime



** Note--Drilling Log NOT corrected down hole.
T.D. 4758 - 4760

STATE OF KANSAS)
COUNTY OF BARTON)

I, the undersigned, being duly sworn on oath state that the above statement and log is true and correct record and log of the well drilled at the location above described.

BERWICK, SPRUILL, HARMS, INC.

By [Signature]

Subscribed and sworn to before me this 16th day of May, 1947

[Signature]
Notary Public

My Commission Expires:
December 4, 1950

PLUGGING
WELL 30-29-10
BOOK PAGE 09 LINE 9

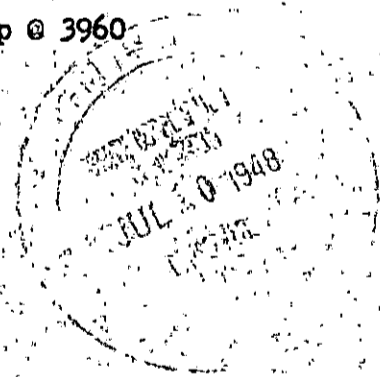
DRILLING TIME LOG

Berwick, Spruill, Harms, Inc.
 Box 184
 Great Bend, Kansas

Lease: Cirkel #1 County: Kingman, Kansas Elevation: 1747'
 Section: 30-29-10
 Location: NW NE

Depth		5' Foot Drilling Time	Minutes Per 5 Foot
3250	3300	21-25-21-21-23-22-23-22-26-21	
3300	3350	20-24-25-25-25-21-22-23-30-30	
3350	3400	25-31-25-41-39-37-40-24-18	
3400	3450	22-32-27-27-27-25-29-30-30-30-28	
3450	3500	28-25-29-24-27-30-26-25-25-25	
3500	3550	30-34-14-21-24-23-26-24-20-28	Trip @ 3510
3550	3600	25-18-18-21-16-17-25-20-21-35	
3600	3650	21-32-33-29-18-16-14-14-17-17	
3650	3700	21-28-29-34-35-38-36-36-37-38	
3700	3730	36-39-38-39-39-36	

Depth		1' Foot Drilling Time	Minutes Per 1 Foot
3730	3740	7-7-6-6-8-9-6-6-4-4	
3740	3750	6-4-5-6-8-4-11-13-16-18	
3750	3760	15-11-14-17-14-14-13-16-16-18	
3760	3770	17-17-14-18-19-7-7-6-7-6	Trip @ 3765
3770	3780	7-7-6-6-7-7-7-7-8-8	
3780	3790	7-7-8-7-7-6-7-8-7-8	
3790	3800	8-7-6-4-4-6-9-8-7-6	
3800	3810	9-12-11-11-10-11-12-12-9-11	
3810	3820	6-5-6-5-5-5-5-5-6-7	
3820	3830	9-12-12-12-15-14-10-9-12-17	
3830	3840	15-18-15-16-14-18-17-17-15-11	
3840	3850	9-7-8-14-13-18-15-15-19-15	
3850	3860	17-26-5-8-9-10-9-11-10-14	Trip @ 3852
3860	3870	14-16-12-9-5-5-9-8-8-5	
3870	3880	5-3-6-10-14-16-13-14-16-14	
3880	3890	13-13-9-6-5-4-5-6-6-5	
3890	3900	6-13-16-15-15-17-17-18-17-13	
3900	3910	9-8-10-11-9-9-8-8-9-10	
3910	3920	11-14-9-12-13-11-14-14-16-14	
3920	3930	14-14-6-7-7-6-5-7-6-8	
3930	3940	7-7-7-11-15-14-14-8-8-6	
3940	3950	7-15-15-13-18-11-13-9-9-11	
3950	3960	12-14-13-16-14-19-22-16-22-30	Trip @ 3960
3960	3970	8-7-12-7-8-4-3-4-2-2	
3970	3980	3-3-7-10-12-15-14-7-10-9	
3980	3990	6-10-9-11-5-5-10-10-8-8	
3990	4000	8-8-7-6-6-5-5-6-6-5	
4000	4010	6-8-10-10-11-11-11-11-12-13	
4010	4020	12-12-13-12-13-13-14-12-12-12	
4020	4030	13-15-10-12-11-12-10-15-15-15	
4030	4040	9-15-16-12-12-15-13-13-12-18	
4040	4050	13-17-15-12-6-7-12-14-16-18	
4050	4060	14-17-16-17-15-16-11-7-6-5	
4060	4070	5-7-13-10-15-14-16-20-18-15	
4070	4080	17-25-8-7-7-7-7-6-8-5	Trip @ 4072
4080	4090	5-7-6-6-5-5-5-5-6-6	
4090	4100	6-5-5-5-6-5-6-6-6-7	
4100	4110	6-6-6-7-6-7-7-7-8-9	
4110	4120	9-10-9-9-7-4-5-6-6-6	
4120	4130	7-4-4-3-3-2-2-2-2-2	
4130	4140	3-4-11-9-7-8-9-8-8-6	
4140	4150	9-5-5-5-7-8-9-11-10-9	
4150	4160	7-8-8-9-11-9-6-7-14-13	
4160	4170	16-17-15-15-15-16-14-15-15-16	
4170	4180	15-15-15-14-11-13-12-13-13-15	
4180	4190	10-11-16-12-13-13-14-16-17-14	
4190	4200	11-15-25-7-8-10-8-7-7-8	Trip @ 4193



4200 4210
 4210 4220
 4220 4230
 4230 4240
 4240 4250
 4250 4260
 4260 4270
 4270 4280
 4280 4290
 4290 4300
 4300 4310
 4310 4320
 4320 4330
 4330 4340
 4340 4350
 4350 4360
 4360 4370
 4370 4380
 4380 4390
 4390 4400
 4400 4410
 4410 4420
 4420 4430
 4430 4440
 4440 4450
 4450 4460
 4460 4470
 4470 4480
 4480 4490
 4490 4500
 4500 4510
 4510 4520
 4520 4530
 4530 4540
 4540 4550
 4550 4560
 4560 4570
 4570 4580
 4580 4590
 4590 4600
 4600 4610
 4610 4620
 4620 4630
 4630 4640
 4640 4650
 4650 4660
 4660 4670
 4670 4680
 4680 4690
 4690 4700
 4700 4710
 4710 4720
 4720 4730
 4730 4740
 4740 4750
 4750 4758

6-7-7-7-6-7-8-8-7-7
 6-6-7-7-8-8-8-8-9
 7-7-7-7-7-7-8-7-7-7
 8-9-8-8-9-10-9-7-7-8
 8-7-7-7-8-8-8-8-8
 8-8-8-8-7-6-7-8-8-8
 10-10-9-9-9-8-9-9-9-9
 9-9-9-8-8-7-6-9-9-10
 9-12-8-9-11-8-6-6-6-6
 6-6-8-8-8-8-7-7-8-7
 7-7-8-11-10-9-6-5-8-5
 8-7-7-6-9-5-8-7-7-7
 8-7-8-6-5-5-7-6-7-5
 5-7-8-5-5-5-6-4-4-5
 5-6-6-9-9-6-8-17-22-31
 7-7-7-6-6-8-9-8-9-8-8
 7-6-6-8-7-10-9-8-9
 9-10-9-10-9-10-10-8-10-9
 9-9-10-10-10-10-10-10-9
 10-10-10-10-10-10-9-9-8
 8-8-8-9-10-10-10-10-10
 10-10-10-10-10-11-11-10-14-14
 11-11-14-14-11-12-10-14-11-10
 10-10-11-12-10-11-12-11-10-11
 11-12-12-10-12-12-11-12-12-9
 10-9-10-10-10-10-12-10-12-11
 10-10-11-10-11-12-12-13-12-12
 13-14-12-14-14-14-15-16-18-18
 23-9-9-9-9-11-9-9-9-9
 9-9-9-9-9-8-8-8-8
 8-9-8-8-8-8-9-9-10-11
 9-8-7-8-8-8-7-6-6-7
 6-7-7-6-9-9-11-9-12-14
 12-13-13-13-14-11-15-12-15-13
 11-12-15-11-15-14-14-15-12-11
 14-11-6-7-6-8-7-8-8-8
 10-11-9-10-13-13-13-14-13-12
 14-15-15-16-16-13-16-18-20-11
 13-14-15-18-20-19-20-16-16-21
 25-20-22-25-21-26-26-12-12-10
 16-10-11-13-15-15-16-16-16-16
 15-16-14-15-14-14-16-17-23-16
 16-18-17-18-14-14-14-14-12
 10-11-10-10-11-11-9-11-11-13
 16-14-14-16-16-16-16-18-18-15
 15-6-7-10-9-9-14-10-13-14
 11-12-25-40-9-11-10-14-12-8
 7-15-12-15-15-16-16-17-17-17
 18-18-17-16-15-16-15-15-16-18
 20-35-7-8-8-7-7-7-9-8
 9-7-9-9-10-9-10-10-9-9
 9-10-10-12-11-11-11-12-13-10
 10-7-7-12-10-10-9-10-7-7
 5-11-12-10-9-11-10-6-8-10
 5-10-9-10-11-7-10-10-10-8
 5-10-8-7-10-8-8-9

Trip @ 4303

Trip @ 43500

Trip @ 4482

Trip @ 4597

Trip @ 4665

Trip @ 4692

** Note—Time log NOT corrected down hole.
 T.D. 4758 - 4760

STATE OF KANSAS)
 COUNTY OF BARTON)

I, the undersigned, being duly sworn on oath state that the above statement and log is true and correct record and log of the well drilled at the location above described.

BERWICK, SPRUILL, HARMS, INC.

By *W. Harms*

Subscribed and sworn to before me this 14th day of May, 1947

James Shuck

My Commission Expires:
December 4, 1950

