

Received
2-11-83

15-097-20930-0000

STATE OF KANSAS
STATE CORPORATION COMMISSION
200 Colorado Derby Bldg.
Wichita, Kansas 67202

Form CP-4
Rev. 12-15-80

WELL PLUGGING RECORD

Give All Information Completely
Make Required Affidavit

COUNTY Kiowa SEC. 8 TWP. 27S RGE. 16 E/W
Location as in quarters or footage from lines:
N/2 NE NE

Lease Owner Oxford Exploration
Lease Name Keen Well No. 8-011
Office Address 1550 Denver Club Bldg., Denver, CO 80202
Character of Well (Completed as Oil, Gas or Dry Hole): Dry Hole
Date Well Completed 1-6-83
Application for plugging filed 1-6-83
Plugging commenced 1-6-83
Plugging completed 1-6-83
Reason for abandonment of well or producing formation Dry Hole

Locate Well
correctly on above
Section Platt.

Was permission obtained from the Conservation Division or it's
Agent's before plugging was commenced? yes

Name of Conservation Agent who supervised plugging of this well KCC - Dodge City, KS

Producing formation _____ Depth to top _____ bottom T.D. 4615

Show depth and thickness of all water, oil and gas formations.

OIL, GAS OR WATER RECORDS

Casing Record

Formation	Content	From	To	Size	Put in	Pulled Out
surface				8-5/8	461	none

Describe in detail the manner in which the well was plugged, indicating where the mud
fluid was placed and the method or methods used in introducing it into the hold. If cement
or other plugs were used, state the character of same and depth placed, from _____ feet
to _____ feet for each plug set.

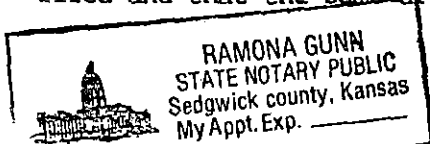
- 1st plug @ 990 w/70 sx
- 2nd plug @ 480' w/40 sx
- 3rd plug @ 40' w/10 sx
- 10 sx in rat hole 10 sx mouse hole
- 5 sx in water well.

(If additional description is necessary, use BACK of this sheet)

Name of Plugging Contractor Murfin Drilling Co.

STATE OF Kansas COUNTY OF Sedgwick, ss.

David L. Murfin (employee of owner) or (owner or operator) of the
above-described well, being first duly sworn on oath, says: That I have knowledge of the
facts, statements, and matters herein contained and the log of the above-described well as
filed and that the same are true and correct. So help me God



(Signature) David L. Murfin
617 Union Center Bldg., Wichita, KS
67202

SUBSCRIBED AND SWORN TO before me this 3rd day of February 19 83

Ramona Gunn
Notary Public.


My Commission expires: Jan. 25, 1984 Ramona Gunn

WELL LOG

COMPANY Oxford Exploration
 FARM Keen NO. 8-011
 RIG. NO. 22
 TOTAL DEPTH 4615
 COMM. 12-22-82 COMP. 1-6-83
 CONTRACTOR Murfin Drilling Co.

SEC. 8 T. 27S R. 16W
 LOC. N/2 NE NE

COUNTY Kiowa
 KANSAS



CASINO
 20 10
 15 8-5/8" @ 461'
 12 6
 13 5

ELEVATION
 PRODUCTION

FIGURES INDICATE BOTTOM OF FORMATIONS

Red Bed 1290
 Shale 1690
 Lime & Shale 2370
 Red Bed/Lime & Shale 2550
 Lime & Shale 4615 RTD

RECEIVED
 STATE CORPORATION COMMISSION

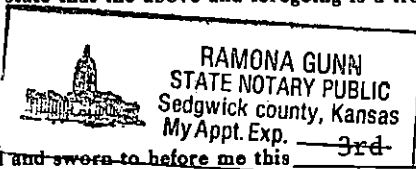
FEB 11 1983

CONSERVATION DIVISION
 Wichita, Kansas

State of Kansas
 County of Sedgwick } ss:

I, David L. Murfin of the Murfin Drilling Company

upon oath state that the above and foregoing is a true and correct copy of the log of the Keen #8-011 well.

RAMONA GUNN
 STATE NOTARY PUBLIC
 Sedgwick county, Kansas
 My Appt. Exp. 3rd

Subscribed and sworn to before me this 3rd day of February 19 83

My Commission Expires: Jan. 25, 1984

David L. Murfin
 David L. Murfin
Ramona Gunn
 Ramona Gunn NOTARY PUBLIC