

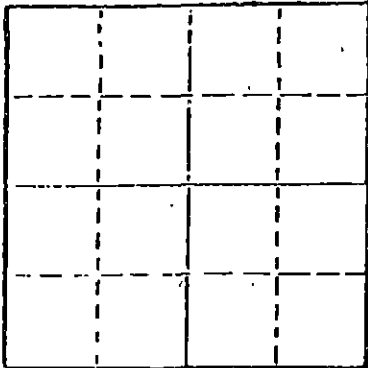
STATE OF KANSAS  
STATE CORPORATION COMMISSION

WELL PLUGGING RECORD

Give All Information Completely  
Make Required Affidavit  
Mail or Deliver Report to  
Conservation Division  
State Corporation Comm.  
245 North Water  
Wichita, KS 67202

Kiowa County, Sec. 5 Twp. 27S Rge. 16W E/W  
Location as "NE/CNW $\frac{1}{4}$ SW $\frac{1}{4}$ " or footage from lines  
W/2 W/2 SW

Lease Owner Beren Corporation  
Lease Name Matthews Well No. #1  
Office Address 970 Fourth Financial Ctr., Wichita, Ks.  
Character of Well (Completed as Oil, Gas or Dry Hole)  
Dry Hole



Locate well correctly on above  
Section Plat

Date Well completed July 25, 19 81  
Application for plugging filed July 25, 19 81  
Application for plugging approved July 25, 19 81  
Plugging commenced July 25, 19 81  
Plugging completed July 25, 19 81  
Reason for abandonment of well or producing formation  
Dry Hole

If a producing well is abandoned, date of last production  
19

Was permission obtained from the Conservation Division or  
its agents before plugging was commenced? Yes

Name of Conservation Agent who supervised plugging of this well Clarence Thomas

Producing formation Depth to top Bottom Total Depth of Well

Show depth and thickness of all water, oil and gas formations.

OIL, GAS OR WATER RECORDS

CASING RECORD

FORMATION	CONTENT	FROM	TO	SIZE	PUT IN	PULLED OUT

Describe in detail the manner in which the well was plugged, indicating where the mud fluid was placed and the method or methods used in introducing it into the hold. If cement or other plugs were used, state the character of same and depth placed, from feet to feet for each plug set.

Plugged as follows: 60 sks Cement 1600'  
50 sks 425'  
10 sks 40-0"  
5 sks Rathole  
5 sks Mousehole @ 9:30 A.M. 7/25/81

Cement 50-50 Pozmix 3% gel.

RECEIVED  
STATE CORPORATION COMMISSION

AUG 4 1981

(If additional description is necessary, use BACK of this sheet)

Name of Plugging Contractor


STATE OF Kansas COUNTY OF Sedgwick, ss.  
Jerome D. Marcus (employee of owner) or (owner or operator)  
of the above-described well, being first duly sworn on oath, says: That I have knowledge of the facts, statements, and matters herein contained and the log of the above-described well as filed and that the same are true and correct. So help me God.

(Signature) *J. D. Marcus*  
401 E. Douglas, Suite 402, Wichita, Ks. 67202  
(Address)

SUBSCRIBED AND SWORN TO before me this 28th day of July, 19 81.

*Cheryl L. Benoit*  
Notary Public.

My commission expires June 8, 1985



DRILLERS LOG

MATTHEWS #1  
Kiowa County  
W/2 W/2 SW  
Sec. 5-27S-16W

Company: BEREN CORPORATION

Contractor: BEREDCO INC.

Comm: July 15, 1981

Comp.: July 25, 1981

Casing: 12 joints, 461' New 20#, 8-5/8" Set @ 475' w/325 Sks 60-40 Pozmix  
2% Gel, 3% CC. Dry Hole.

<u>FORMATION</u>	<u>FROM</u>	<u>TO</u>
	0'	413'
Red Bed	413'	1320'
Red Bed, Shale & Salt	1320'	1835'
Lime & Shale	1835'	4510'
Lime	4510'	4630'
Lime & Shale	4630'	4697'

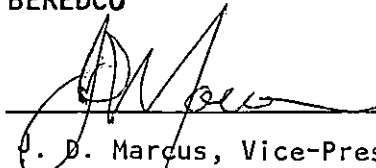
Rotary Total Depth 4697'

STATE OF KANSAS

SS:  
COUNTY OF SEDGWICK

I certify that this is a true and correct copy of the above log as shown by the drilling reports.

BEREDCO



D. D. Marcus, Vice-President

Subscribed and sworn to before me this 28th day of July, 1981.

RECEIVED  
BEREN CORPORATION COMMISSION  
AUG 4 1981  
CONSERVATION DIVISION  
Wichita, Kansas

