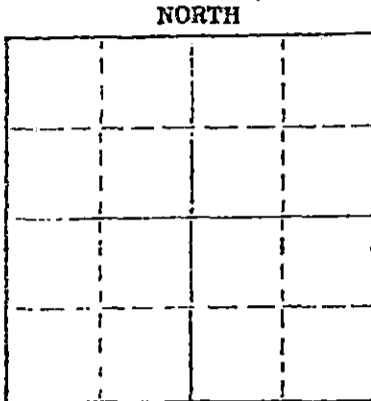


STATE OF KANSAS
STATE CORPORATION COMMISSION
CONSERVATION DIVISION
P. O. BOX 17027
WICHITA, KANSAS 67217

FORM CP-4

WELL PLUGGING RECORD



Locate well correctly on above Section Plat

Kiowa County, Sec. 7 Twp. 27S Rge. 16W (E) (W) XX
Location as "NE/CNW/SW" or footage from lines C NW SW
Lease Owner Imperial Oil Company
Lease Name Davis Well No. 1-7
Office Address 720 Fourth Financial Center, Wichita, KS 67202
Character of Well (completed as Oil, Gas or Dry Hole) D&A
Date well completed March 27 19 77
Application for plugging filed March 27 19 77
Application for plugging approved March 27 19 77
Plugging commenced March 27 19 77
Plugging completed March 27 19 77
Reason for abandonment of well or producing formation D&A

If a producing well is abandoned, date of last production 19
Was permission obtained from the Conservation Division or its agents before plugging was commenced? Yes

Name of Conservation Agent who supervised plugging of this well Mr. J.H. Metz
Producing formation Depth to top Bottom Total Depth of Well 4700 feet
Show depth and thickness of all water, oil and gas formations.

OIL, GAS OR WATER RECORDS

CASING RECORD

FORMATION	CONTENT	FROM	TO	SIZE	PUT IN	PULLED OUT
				8-5/8"	414	-0-

Describe in detail the manner in which the well was plugged, indicating where the mud fluid was placed and the method or methods used in introducing it into the hole. If cement or other plugs were used, state the character of same and depth placed, from feet to feet for each plug set.

Plug @ 420' w/35 sx
Plug @ 40' w/15 sx
5 sx in rathole

(If additional description is necessary, use BACK of this sheet)

Name of Plugging Contractor Red Tiger Drilling Company
Address 1720 KSB&T Bldg, Wichita, Kansas 67202

STATE OF Kansas COUNTY OF Sedgwick
D'Ann Drennan (employee of owner) or (owner or operator) of the above-described


well, being first duly sworn on oath, says: That I have knowledge of the facts, statements, and matters herein contained and the log of the above-described well as filed and that the same are true and correct. So help me God.

(Signature) *D'Ann Drennan*
1720 KSB&T Building, Wichita, Kansas 67202
(Address)

SUBSCRIBED AND SWORN TO before me this 1st day of April 19 77

My commission expires 10-18-80

Joyce A. Hagermann
Notary Public.



Rec. 4-5-77

DRILLERS LOG


No. 1-7 Davis

CASING RECORD:	COMPANY: Imperial Oil Company	DESCRIPTION:
8-5/8" @ 414'	CONTRACTOR: Red Tiger Drilling Company	C NW SW 7-27S-16W
w/175 sx Lt Wt, 3% C.C.	COMMENCED: March 14, 1977	Kiowa County, Kansas
+ 125 sx Com, 3% C.C.	COMPLETED: March 27, 1977	ELEVATION: 2107 GR
TOTAL DEPTH: 4700'		


<u>FORMATION</u>	<u>FROM</u>	<u>TO</u>	<u>REMARKS</u>
Sand	0	127	
Sand & Shale	127	330	
Shale	330	1043	
Anhydrite	1043	1060	
Shale	1060	1305	
Shale & Lime	1305	2255	
Lime & Shale	2255	2435	
Lime	2435	4700	
RTD		4700	

I certify that this is a true and correct copy of the above log to the best of my knowledge.

RED TIGER DRILLING COMPANY

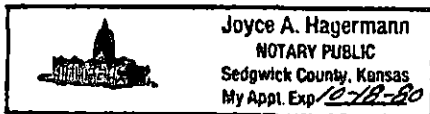

 D'Ann Drennan

Subscribed and sworn to before me this 1st day of April, 1977.


 Notary Public

My Commission Expires:

October 18, 1980



[Faint handwritten notes and stamps]