

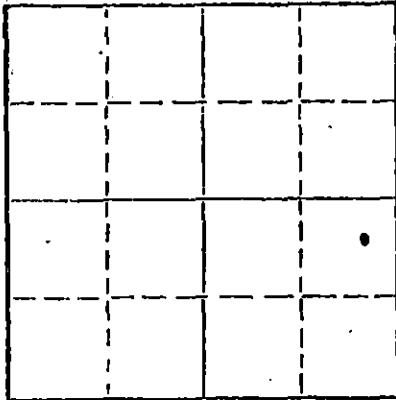
STATE OF KANSAS  
STATE CORPORATION COMMISSION

Form CP-4

WELL PLUGGING RECORD

Give All Information Completely  
Make Required Affidavit  
Mail or Deliver Report to:  
Conservation Division  
State Corporation Commission  
212 No. Market  
Wichita, Kansas

NORTH



Locate well correctly on above  
Section Plot

Kiowa County, Sec. 34 Twp. 27S Rge. 17W (E) (W)

Location as "NE/CNW/SW" or footage from lines 2050' FSL & 590' FEL

Lease Owner Anadarko Production Co. & Diamond Shamrock Corporation

Lease Name Thompson "B" Well No. 1

Office Address Box 351, Liberal, Kansas 67901

Character of Well (completed as Oil, Gas or Dry Hole) Dry Hole

Date well completed 7-28 19 75

Application for plugging filed Verbal Approval 19

Application for plugging approved 19

Plugging commenced 7-27 19 75

Plugging completed 7-28 19 75

Reason for abandonment of well or producing formation Dry Hole

If a producing well is abandoned, date of last production 19

Was permission obtained from the Conservation Division or its agents before plugging was commenced? Yes

Name of Conservation Agent who supervised plugging of this well G. Russell Biberstein

Producing formation \_\_\_\_\_ Depth to top \_\_\_\_\_ Bottom \_\_\_\_\_ Total Depth of Well 4768 Feet

Show depth and thickness of all water, oil and gas formations.

OIL, GAS OR WATER RECORDS

CASING RECORD

FORMATION	CONTENT	FROM	TO	SIZE	PUT IN	PULLED OUT
				8-5/8"	372'	None

Describe in detail the manner in which the well was plugged, indicating where the mud fluid was placed and the method or methods used in introducing it into the hole. If cement or other plugs were used, state the character of same and depth placed, from \_\_\_\_\_ feet to \_\_\_\_\_ feet for each plug set.

Spotted 40 sacks cement @ 350', 20 sacks @ 40-0', 2 sacks in rate hole.

RECEIVED  
STATE CORPORATION COMMISSION

8-20-75 AUG 20 1975

CONSERVATION DIVISION  
Wichita, Kansas

(If additional description is necessary, use BACK of this sheet)


Name of Plugging Contractor Gabbert-Jones, Inc.  
Address 830 Sutton Place, Wichita, Kansas 67202

STATE OF Kansas, COUNTY OF Seward, ss.  
T. W. Williams (employee of owner) of the above-described well, being first duly sworn on oath, says: That I have knowledge of the facts, statements, and matters herein contained and the log of the above-described well as filed and that the same are true and correct. So help me God.

(Signature) T. W. Williams, Div. Ofc. Supervisor  
Box 351, Liberal, Kansas 67901  
(Address)

SUBSCRIBED AND SWORN TO before me this 15th day of August, 1975

My commission expires



Norma L. Atkinson

Notary Public.

**KANSAS DRILLERS LOG**

S. 34 T. 27S R. 17 <sup>W</sup>  
 Loc. 2050' FSL & 590' FEL  
 County Kiowa

API No. 15 — 097 — 20,303  
 County Number

Operator  
Anadarko Production Co. & Diamond Shamrock Corp.

Address  
Box 351, Liberal, Kansas 67901

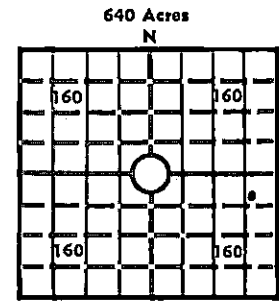
Well No. 1 Lease Name Thompson "B"

Footage Location  
2050 feet from (N) (S) line 590 feet from (E) (W) line

Principal Contractor Gabbert-Jones, Inc. Geologist

Spud Date 7-11-75 Total Depth P.B.T.D.

Date Completed 7-28-75 Oil Purchaser



Elev.: Gr. 2144'  
 DF \_\_\_\_\_ KB \_\_\_\_\_

**CASING RECORD**

Report of all strings set— surface, intermediate, production, etc.

Purpose of string	Size hole drilled	Size casing set (in O.D.)	Weight lbs/ft.	Setting depth	Type cement	Sacks	Type and percent additives
Surface	12-1/4"	8-5/8"	28#	372'	Common	350	3% CC

**LINER RECORD**

**PERFORATION RECORD**

Top, ft.	Bottom, ft.	Sacks cement	Shots per ft.	Size & type	Depth interval

**TUBING RECORD**

Size	Setting depth	Packer set at

**ACID, FRACTURE, SHOT, CEMENT SQUEEZE RECORD**

Amount and kind of material used	RECEIVED
	STATE CORPORATION COMMISSION
	AUG 20 1975
	CONSERVATION DIVISION Wichita, Kansas

**INITIAL PRODUCTION**

Date of first production	Producing method (flowing, pumping, gas lift, etc.)
RATE OF PRODUCTION PER 24 HOURS	Oil bbls. Gas MCF Water bbls. Gas-oil ratio CFPB
Disposition of gas (vented, used on lease or sold)	Producing interval (s)

INSTRUCTIONS: As provided in KCC Rule 82-2-125, within 90 days after completion of a well, one completed copy of this Drillers Log shall be transmitted to the State Geological Survey of Kansas, 4150 Monroe Street, Wichita, Kansas 67209. Copies of this form are available from the Conservation Division, State Corporation Commission, 3830 So. Meridian (P.O. Box 17027), Wichita, Kansas 66217. Phone AC 316-522-2206. If confidential custody is desired, please note Rule 82-2-125. Drillers Logs will be on open file in the Oil and Gas Division, State Geological Survey of Kansas, Lawrence, Kansas 66044.

Operator  
Anadarko Production Company & Diamond Shamrock Corporation

DESIGNATE TYPE OF COMP.: OIL, GAS,  
DRY HOLE, SWDW, ETC.:

Well No.  
1

Lease Name  
Thompson "B"

Dry Hole

S 34 T27S R 17 <sup>NE</sup> W

**WELL LOG**

Show all important zones of porosity and contents thereof; cored intervals, and all drill-stem tests, including depth interval tested, cushion used, time tool open, flowing and shut-in pressures, and recoveries.

SHOW GEOLOGICAL MARKERS, LOGS RUN,  
OR OTHER DESCRIPTIVE INFORMATION.

FORMATION DESCRIPTION, CONTENTS, ETC.	TOP	BOTTOM	NAME	DEPTH
Sand	0	175		
Shale-Sand	175	378		
Redbed	378	470		
Shale-Redbed	470	1039		
Anhy	1039	1060		
Shale-Shells-Salt	1060	1385		
Shale-Shells-Redbed	1385	1509		
Shale-Shells	1509	1805		
Shale-Lime	1805	2290		
Lime-Shale	2290	4155		
Lime	4155	4678		
Total Depth		4678		

USE ADDITIONAL SHEETS, IF NECESSARY, TO COMPLETE WELL RECORD.

Date Received

*T. W. Williams*

T. W. Williams Signature

Division Office Supervisor

Title

August 15, 1975

Date