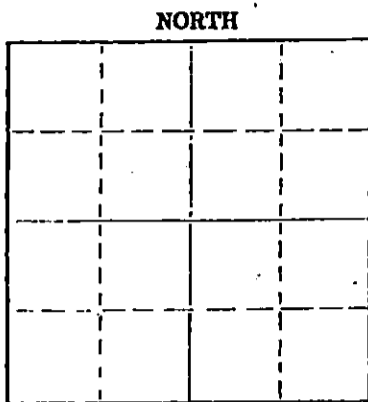


STATE OF KANSAS  
STATE CORPORATION COMMISSION  
CONSERVATION DIVISION  
P. O. BOX 17027  
WICHITA, KANSAS 67217

FORM CP-4

### WELL PLUGGING RECORD

Kiowa County. Sec. 29 Twp. 27S Rge. 17W (E) (W)  
Location as "NE/CNW/SW" or footage from lines G SW SE  
Lease Owner Mallonee-Mahoney, Inc.  
Lease Name Riley-Mobil Well No. 1-29  
Office Address 925 Sutton Place, Wichita, Kansas 67202  
Character of Well (completed as Oil, Gas or Dry Hole) Dry Hole  
Date well completed November 15, 1975  
Application for plugging filed November 15, 1975  
Application for plugging approved November 15, 1975  
Plugging commenced November 15, 1975  
Plugging completed November 15, 1975  
Reason for abandonment of well or producing formation Dry Hole



Locate well correctly on above Section Plat

If a producing well is abandoned, date of last production 19  
Was permission obtained from the Conservation Division or its agents before plugging was commenced? Yes

Name of Conservation Agent who supervised plugging of this well Russell Bieberstein  
Producing formation \_\_\_\_\_ Depth to top \_\_\_\_\_ Bottom \_\_\_\_\_ Total Depth of Well 4794 Feet  
Show depth and thickness of all water, oil and gas formations.

OIL, GAS OR WATER RECORDS				CASING RECORD		
FORMATION	CONTENT	FROM	TO	SIZE	PUT IN	PULLED OUT
				8-5/8"	443'	-

Describe in detail the manner in which the well was plugged, indicating where the mud fluid was placed and the method or methods used in introducing it into the hole. If cement or other plugs were used, state the character of same and depth placed, from \_\_\_\_\_ feet to \_\_\_\_\_ feet for each plug set.

Mud to 420', plug, 35 sacks cement  
Mud to 40', plug, 1/4 hulls, 15 sacks cement  
5 sacks in rathole

(If additional description is necessary, use BACK of this sheet)  
Name of Plugging Contractor \_\_\_\_\_  
Address \_\_\_\_\_

STATE OF KANSAS COUNTY OF SEDGWICK, ss.  
Don Gardner (employee of owner) or (owner/producer) of the above-described well, being first duly sworn on oath, says: That I have knowledge of the facts, statements, and matters herein contained and the log of the above-described well as filed and that the same are true and correct. So help me God.

(Signature) [Signature]  
Suite 250, 200 West Douglas, Wichita, Kansas  
(Address)

Subscribed and sworn to before me this 17th day of November, 1975  
My commission expires March 1, 1978  
[Signature] Notary Public.

RECEIVED  
STATE CORPORATION COMMISSION  
NOV 19 1975  
CONSERVATION DIVISION  
Wichita, Kansas

DRILLERS LOG

Riley-Mobil #1-29  
C SW SE 29-27S-17W  
Kiowa County, Kansas

OPERATOR: MALLONEE-MAHONEY, INC.  
925 Sutton Place  
Wichita, Kansas 67202

CONTRACTOR: Dunne-Gardner Petroleum, Inc.  
Suite 250, 200 West Douglas  
Wichita, Kansas 67202

COMMENCED: November 1, 1975


COMPLETED: November 15, 1975

CASING RECORD: 8-5/8" @ 443' w/350 sx

<u>FROM</u>	<u>TO</u>	<u>DESCRIPTION</u>
0	436	Shale
436	447	Blaine
447	467	Blue shale
467	1056	Shale and shells
1056	1077	Anhydrite
1077	2068	Shale and shells
2068	2495	Shale and lime
2495	2628	Lime
2628	2780	Shale and lime
2780	2940	Lime
2940	3535	Lime and shale
3535	3841	Lime
3841	3970	Lime and shale
3970	4684	Lime
4684	4717	Lime and shale
4717	4750	Lime
4750	4769	Shale and sand
4769	4794	Lime
4794		Rotary total depth


STATE OF KANSAS )  
                          ) ss  
COUNTY OF SEDGWICK)

I hereby certify that the above is a true and correct log to the best of my knowledge and belief.

  
Don Gardner

Subscribed and sworn to before me this 17th day of November, 1975.

My commission expires:  
March 1, 1978

  
Notary Public

RECEIVED  
STATE CORPORATION COMMISSION

NOV 19 1975

CONSERVATION DIVISION  
Wichita, Kansas