

TYPE OR PRINT

NOTICE OF INTENTION TO DRILL

C-1

15-155-20,164-0000


TO BE FILED WITH THE STATE CORPORATION COMMISSION PRIOR TO COMMENCEMENT OF WELL

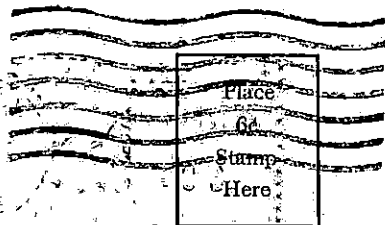

1. Operator Comet Petroleum Corporation Address 200 W. Douglas, Suite 500, Wichita, Kans.
2. Lease name Packebush Well No. 1 County Reno
3. Well Location SE/4 SE/4 SW/4 Sec. 1 Township 25S Range 10W
4. Well to be drilled 330 ft. from nearest lease line.
5. Drilling Contractor Sweetman Drilling, Inc. Address 1521 Wichita Plaza, Wichita, Kansas
6. Type of equipment: Rotary Cable Tool Approx. date operation to begin 11-2 196 70
7. Well to be drilled for Oil Gas Disposal Input Estimated Total Depth of Well 3900 ft.
8. Depth of deepest fresh water well within one mile of location 50 ft. If none exists, write NONE
9. Ground elevation at location is approx. 10 ft. higher or _____ ft. lower than ground elevation at water well.
10. Depth of the deepest municipal water well within three miles of location _____ ft. If none exists, write NONE
None
11. Operator states that he will set surface pipe at least 25 ft. below all Tertiary or unconsolidated deposits and, taking into consideration differences in ground elevations, that the minimum depth necessary, to the best of his knowledge and belief, to protect all fresh water zones is 100 ft. and operator agrees to set surface pipe at this location to a depth of not less than 200 ft. Alternate 1 Alternate 2

REMARKS:

COMET PETROLEUM CORPORATION

Signature of Operator





State Corporation Commission of Kansas
Conservation Division
500 Insurance Building
212 North Market
Wichita, Kansas 67202

OL-96-01
RECEIVED
STATE CORPORATION COMMISSION
10-26-70
OCT 26 1970
CONSERVATION DIVISION
Wichita, Kansas

(IF PREFERRED, MAIL IN ENVELOPE)