

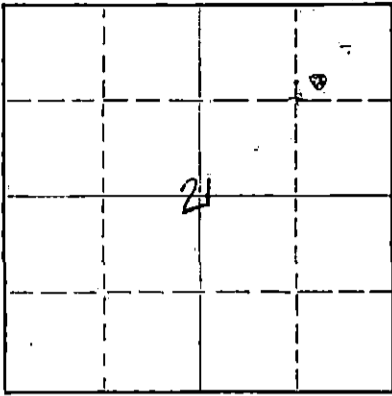
STATE OF KANSAS
STATE CORPORATION COMMISSION

WELL PLUGGING RECORD

Give All Information Completely
Make Required Affidavit
Mail or Deliver Report to:
Conservation Division
State Corporation Commission
211 No. Broadway
Wichita, Kansas

Kingman County, Sec. 21 Twp. 27 Rge. 10 (W)
Location as "NE/CNW4SW4" or footage from lines 150' N. of SW NE NE
Lease Owner National Oil Company
Lease Name McNamee Well No. 1
Office Address 200 W. Douglas, Wichita, Kansas 67202
Character of Well (completed as Oil, Gas or Dry Hole) Dry Hole
Date well completed November 11, 1979
Application for plugging filed November 11, 1979
Application for plugging approved November 11, 1979
Plugging commenced November 11, 1979
Plugging completed November 11, 1979
Reason for abandonment of well or producing formation Dry Hole

NORTH



Locate well correctly on above
Section Plat

If a producing well is abandoned, date of last production _____ 19____
Was permission obtained from the Conservation Division or its agents before plugging was commenced? Yes

Name of Conservation Agent who supervised plugging of this well William T. Owen
Producing formation Mississippian Depth to top _____ Bottom _____ Total Depth of Well 4024 Feet
Show depth and thickness of all water, oil and gas formations.

OIL, GAS OR WATER RECORDS

CASING RECORD

FORMATION	CONTENT	FROM	TO	SIZE	PUT IN	PULLED OUT
				8 5/8	312.18	-0-

Describe in detail the manner in which the well was plugged, indicating where the mud fluid was placed and the method or methods used in introducing it into the hole. If cement or other plugs were used, state the character of same and depth placed, from _____ feet to _____ feet for each plug set.

Heavy mud from TD to 330'. 40 sks. cement plug, heavy mud to 40'
1/2 sk. Hulls plug bridged 10 sks. cement to base of cellar
5 sks. cement in rat hole. Completed at 8:45 p.m. November 11, 1979.

RECEIVED
STATE CORPORATION COMMISSION

NOV 19 1979 11-19-79

CONSERVATION DIVISION
Wichita, Kansas


(If additional description is necessary, use BACK of this sheet)

Name of Plugging Contractor Venture Drilling Inc.
Address 1625 Vickers-KSB&T Bldg., Wichita, Kansas 67202


STATE OF Kansas, COUNTY OF Sedgewick, ss.
Sammy Takaholy (employee of owner) or (owner or operator) of the above-described well, being first duly sworn on oath, says: That I have knowledge of the facts, statements, and matters herein contained and the log of the above-described well as filed and that the same are true and correct. So help me God.

(Signature) Sammy Takaholy
200 W. Douglas, Suite 550 (Address)

Subscribed AND SWORN TO before me this 15th day of November, 1979



Linette J. Bullock
Notary Public.



November 13, 1979

Well Log

SUITE 1625 KSB&T BLDG. 125 NORTH MARKET WICHITA, KANSAS 67202 (316) 267-1550

#1 McNamee

Operator:

National Oil Company
200 West Douglas
Wichita, Kansas 67202

Rotary Drilling Contractor

Venture Drilling, Inc.
Suite 1625 Vickers-KSB&T Bldg.
Wichita, Kansas 67202

R.T.D. 4024'

Commenced: 11-1-79
Completed: 11-11-79
Spud 8:00 p.m.

Log

0' - 190'
190' - 320'
320' - 788'
788' - 1414'
1414' - 1633'
1633' - 1817'
1817' - 1968'
1968' - 2178'
2178' - 2378'
2378' - 2430'
2430' - 2610'
2610' - 2761'
2761' - 2943'
2943' - 3053'
3053' - 3240'
3240' - 3410'
3410' - 3625'
3625' - 3750'
3750' - 3885'
3885' - 3976'
3976' - 4019'
4019' - 4024'
4024' - RTD

Casing Record

Set 8 jts of 8 5/8
24# surface casing at
320'. Tally 314.95
W/250 sks Class A 2% gel
3% cc. plug down at 6:45 p.m.

RECEIVED
STATE CORPORATION COMMISSION

NOV 16 1979

CONSERVATION DIVISION
Wichita, Kansas

Plugging Record

Heavy mud from TD to 300'
40 SK cement plug, mud to 40'
plug bridged, 10 sks to base
of cellar, 5 sks in Rat hole
Job by Halliburton-Instructions
by Bell Owen, Pratt.
Completed at 8:45 p.m.