

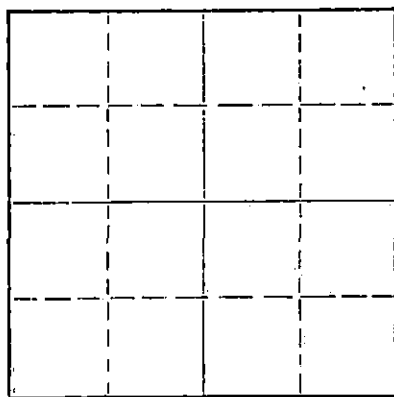
STATE OF KANSAS
STATE CORPORATION COMMISSION

Form CP-4

Give All Information Completely
Make Required Affidavit
Mail or Deliver Report to:
Conservation Division
State Corporation Commission
212 No. Market
Wichita, Kansas

WELL PLUGGING RECORD

NORTH



Locate well correctly on above
Section Plat

Reno County, Sec. 1 Twp. 26S Rge. 4 (E) 4 (W)
Location as "NE/CNW4SW4" or footage from lines NW NE NW
Lease Owner Lee Phillips Oil & Braden Drilling, Inc.
Lease Name POPP Well No. 1
Office Address 1620 Wichita Plaza, Wichita, Kansas 67202
Character of Well (completed as Oil, Gas or Dry Hole) Dry Hole
Date well completed November 7, 1968
Application for plugging filed 19
Application for plugging approved 19
Plugging commenced November 7, 1968
Plugging completed November 7, 1968
Reason for abandonment of well or producing formation Dry Hole

If a producing well is abandoned, date of last production 19
Was permission obtained from the Conservation Division or its agents before plugging was commenced? Yes (Ted Dewey of Augusta)

Name of Conservation Agent who supervised plugging of this well

Producing formation _____ Depth to top _____ Bottom _____ Total Depth of Well 4105 Feet

Show depth and thickness of all water, oil and gas formations.

OIL, GAS OR WATER RECORDS

CASING RECORD

FORMATION	CONTENT	FROM	TO	SIZE	PUT IN	PULLED OUT
	Surface Casing	0	208'	8-5/8"	10/24/68	-----

Describe in detail the manner in which the well was plugged, indicating where the mud fluid was placed and the method or methods used in introducing it into the hole. If cement or other plugs were used, state the character of same and depth placed, from _____ feet to _____ feet for each plug set.

Heavy Mud from Total Depth to 200 Feet;
1/2 sax Halls, Plug and 25 sax Cement;
Heavy Mud to 40 Feet; 1/2 sax Halls, Plug
bridged with Kelly & 10 sax Cement to
Base of Cellar; 2 sax in Rat Hole.
Job Completed @ 9 P.M. 11/7/68.

RECEIVED
STATE CORPORATION COMMISSION
NOV 12 1968
CONSERVATION DIVISION
Wichita, Kansas

11-12-68

(If additional description is necessary, use BACK of this sheet)

Name of Plugging Contractor Sage Drilling Co.
Address 500 Bitting Bldg., Wichita, Kansas

STATE OF KANSAS, COUNTY OF SEDGWICK, ss.


Wayne W. Kahmeyer of Sage Drilling Co. (employee of owner) or (owner or operator) of the above-described well, being first duly sworn on oath, says: That I have knowledge of the facts, statements, and matters herein contained and the log of the above-described well as filed and that the same are true and correct. So help me God.

(Signature) Wayne W. Kahmeyer
500 Bitting Bldg., Wichita, Kansas
(Address)

SUBSCRIBED AND SWORN to before me this 11th day of November, 19 68

My commission expires November 26, 1970.

Louise K. Whitted - Notary Public.



DRILLERS LOGPOPP NO. 1

CASING RECORD:	OPERATOR: LEE PHILLIPS OIL CO. & BRADEN DRILLING, INC.	DESCRIPTION:
8-5/8" @ 208'	CONTRACTOR: SAGE DRILLING CO.	NW NE NW
w/215 sax cement	COMMENCED: October 29, 1968	Sec. 1-26S-4W
TOTAL DEPTH:	COMPLETED: November 7, 1968	Reno County, Kansas
4105'		

<u>FORMATION</u>	<u>FROM</u>	<u>TO</u>	<u>REMARKS</u>
Surface Soil	0	215	
Blue Shale	215	705	
Anhydrite	705	730	
Shale	730	875	
Lime & Shale	875	2380	
Shale & Lime	2380	2710	
Lime & Shale	2710	2965	
Shale & Lime	2965	3250	
Lime & Shale	3250	3550	
Lime, Chert & Shale	3550	3745	
Lime & Chert	3745	3805	
Lime, Shale & Chert	3805	3890	
Lime	3890	4105	D&A


RECEIVED
STATE CORPORATION COMMISSION
NOV 12 1968
CONSERVATION DIVISION
Wichita, Kansas

11-12-68

I certify that this is a true and correct copy of the above log to the best of my knowledge.

SAGE DRILLING CO., INC.

By Wayne W. Kahmeyer
Wayne W. Kahmeyer



Subscribed and sworn to before me this 11th day of November, 1968.

Louise K. Whitted
Louise K. Whitted, Notary Public

My commission expires:
November 26, 1970.