

15-155-00366-0000

WELL PLUGGING RECORD


FORMATION PLUGGING RECORD

STATE OF KANSAS STATE CORPORATION COMMISSION Give All Information Completely Make Required Affidavit Mail or Deliver Report to: Conservation Division State Corporation Commission 800 Bitting Building Wichita, Kansas

Strike out upper line when reporting plugging of formations.

Reno County, Sec. 15 Twp. 26S Rge. 5 (E) 5 (W)

Location as "NE 1/4 NW 1/4 SW 1/4" or footage from lines SW/4 Lease Owner: Phillips Petroleum Company Lease Name: Wenzel Well No. 1 Office Address: Bartlesville, Oklahoma Character of Well (completed as Oil, Gas or Dry Hole) Dry Hole. Date well completed 3-20-44 Application for plugging filed 3-20-44 Application for plugging approved 3-20-44 Plugging commenced 5-20-44 Plugging completed 3-20-44 Reason for abandonment of well or producing formation Dry Hole. If a producing well is abandoned, date of last production Dry Hole. Was permission obtained from the Conservation Division or its agents before plugging was commenced? Yes




Locate well correctly on above Section Flat

Name of Conservation Agent who supervised plugging of this well Rule Durkee Producing formation Dry Hole. Depth to top Bottom Total Depth of Well 4138' Feet Show depth and thickness of all water, oil and gas formations.

OIL, GAS OR WATER RECORDS CASING RECORD

Table with 7 columns: Formation, Content, From, To, Size, Put In, Pulled Out. Rows include Mississippi Chat, Viola Lime, and Arbuckle Lime.

Describe in detail the manner in which the well was plugged, indicating where the mud fluid was placed and the method or methods used in introducing it into the hold. Filled w/ heavy mud to 300', dumped 15 sax cement in filling to 259'. Filled w/ mud to 25' & dumped 10 sax of cement in filling to base of cellar.



Correspondence regarding this well should be addressed to F. W. Shelton Address Box 779 - Great Bend, Kansas

STATE OF Kansas, COUNTY OF Barton, ss. F. W. Shelton (employee of owner) or (owner or operator) of the above-described well,


being first duly sworn on oath, says: That I have knowledge of the facts, statements, and matters herein contained and the log of the above-described well as filed and that the same are true and correct. So help me God.

(Signature) F. W. Shelton

(Address) Box 779 - Great Bend, Kansas

SUBSCRIBED AND SWORN TO before me this 27th day of March, 1944

My commission expires 3-27-46



Formation Record

Lease **Wenzel**

Well No. **1**

| FROM | TO | Formation | REMARKS |
|------|------|--------------------|-----------------------------|
| 0 | 7 | Cellar | <u>Elevation 1416' D.F.</u> |
| 7 | 69 | Shale | |
| 69 | 1098 | Shale & Shells | |
| 1098 | 1273 | Shale & Sand | |
| 1273 | 1349 | Lime & Shale | |
| 1349 | 1658 | Shale & Shells | |
| 1658 | 1783 | Shale | |
| 1783 | 2083 | Shale & Shells | |
| 2083 | 2667 | Lime | |
| 2667 | 2698 | Lime & Shale | |
| 2698 | 2759 | Sandy Shale | |
| 2759 | 2789 | Sandy Lime & Shale | |
| 2789 | 2854 | Lime & Shale | |
| 2854 | 3460 | Lime | |
| 3460 | 3478 | Lime & Shale | |
| 3478 | 3585 | Shale | |
| 3585 | 3663 | Chert | Top Mississippi Chert 3596' |
| 3663 | 3749 | Lime | |
| 3749 | 3784 | Lime & Chert | |
| 3784 | 3881 | Lime | |
| 3881 | 3922 | Shale | |
| 3922 | 3934 | Shale & Sand | |
| 3934 | 4014 | Shale | |
| 4014 | 4066 | Sand | Top Viola Line 4018' |
| 4066 | 4124 | Sand & Shale | |
| 4124 | 4139 | Lime | Top Artuckle Line 4124' |

PLUGGING
 FILE 15 26954
 BOOK PAGE-111 LINE-35

STATE OF MISSISSIPPI
 COMMISSION
 MAR 29 1944
 CONSERVATION
 DIVISION
 3-29-44