

WELL PLUGGING RECORD

STATE OF KANSAS  
STATE CORPORATION COMMISSION

Give All Information Completely  
Make Required Affidavit  
Mail or Deliver Report to:  
Conservation Division  
State Corporation Commission  
800 Biting Building  
Wichita, Kansas

FORMATION PLUGGING RECORD

Strike out upper line  
when reporting plug-  
ging off formations.

RENO County. Sec. 2 Twp. 24S Rge. 5 (E) (W)

Location as "NE 1/4 NW 1/4 SW 1/4" or footage from lines. NE-NE-SW

Lease Owner. PLAINS EXPLORATION CO.

Lease Name. EALES Well No. 1

Office Address. 524 University Bldg. Denver 2, Colo.

Character of Well (completed as Oil, Gas or Dry Hole) DRY HOLE

Date well completed 19

Application for plugging filed 19

Application for plugging approved 19

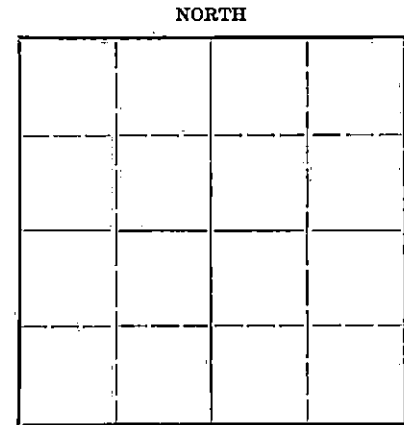
Plugging commenced 19

Plugging completed 19

Reason for abandonment of well or producing formation

If a producing well is abandoned, date of last production 19

Was permission obtained from the Conservation Division or its agents before plugging was commenced? Yes



Locate well correctly on above  
Section Plat

Name of Conservation Agent who supervised plugging of this well Mr. C. D. Stough

Producing formation Depth to top Bottom Total Depth of Well 5967 Feet

Show depth and thickness of all water, oil and gas formations.

OIL, GAS OR WATER RECORDS

CASING RECORD


Formation	Content	From	To	Size	Put In	Pulled Out
				10 3/4"	288'	none

Describe in detail the manner in which the well was plugged, indicating where the mud fluid was placed and the method or methods used in introducing it into the hold. If cement or other plugs were used, state the character of same and depth placed, from feet to feet for each plug set.

Circulated heavy mud through drill pipe.

Drove plug to 280' Cemented with 20 sks. mixed and poured thru drill pipe.

Filled with heavy mud to 18' below bottom of cellar. Drove plug and filled to bottom of cellar with 13 sks. of cement.



6-12-48

(If additional description is necessary, use BACK of this sheet)

Correspondence regarding this well should be addressed to Plains Exploration Co.

Address 524 University Bldg. Denver 2, Colorado

STATE OF KANSAS, COUNTY OF STAFFORD, ss.

E. E. DUNCAN (employee of owner) or (owner or operator) of the above-described well, being first duly sworn on oath, says: That I have knowledge of the facts, statements, and matters herein contained and the log of the above-described well as filed and that the same are true and correct. So help me God.

(Signature) E. E. Duncan


STAFFORD, KANSAS

(Address)

SUBSCRIBED AND SWORN to before me this 10 th day of June 1948

My commission expires Aug 4 - 1950

Notary Public.



PLAINS EXPLORATION COMPANY  
DRILLERS WELL LOG  
EALES #1

Company - - - - Plains Exploration Co.  
Farm - - - - - Eales #1

Sec. 2 T. 24S R. 5W  
Loc. NE-NE-SW

Total Depth - - 3967'  
Comm. . - - - -5-18-48      Comp. - - 6-9-48  
Shot or Treated- - None  
Contractor- - - Sterling Drilling Co.

County - - Reno  
Elevation - - 1895' K.B.  
Production - Dry Hole

CASING RECORD

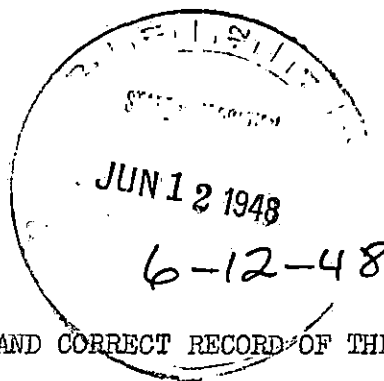
10 3/4" set at 288' cemented with 162 sks.

All measurements carried from Kelly Bushing.

0' K.B.  
225' surface sand & gravel  
285' blue shale & red bed  
455' shale & shells  
485' salt  
610' shale  
630' anhydrite  
650' shale  
670' lime  
900' shale & shells  
1050' lime  
1260' lime & shale  
1735' shale  
1805' lime & shale  
1975' shale  
2315' shale & lime  
2420' lime  
2590' sandy lime  
2693' shale  
3210' lime  
3265' sandy lime  
3395' shale  
3420' cong. & chat  
3465' chat  
3480' churt  
3535' chat  
3555' churt  
3605' lime  
3835' shale  
3848' lime  
3890' sand  
3937' sand & shale  
3967' lime  
T.D.

Slight staining and slight odor at 3829' in viola. Drill stem test taken with hole open from 3827' to 3840'. Very light rainbo of oil on 35' of mud in drill pipe in 35 min.

Slight saturation with fair odor at 3838' to 3851'. Drill stem test with hole open from 3848' to 3854' in Simpson sand - -600' of water in 15 min. No shows in 30' of arbuckle.



I HEREBY CERTIFY THE ABOVE RECORD IS A TRUE AND CORRECT RECORD OF THE DRILLERS LOG ON THIS WELL.

SIGNED J. E. Duncan

SUBSCRIBED AND SWORN TO BEFORE ME THIS 11 DAY OF June '48  
MY COMMISSION EXPIRES Aug 4 - 1950

J. E. Duncan  
NOTARY PUBLIC

**PLUGGING**  
FILE SEC-2 T-24 R-5W  
BOOK PAGE 36 LINE 16