

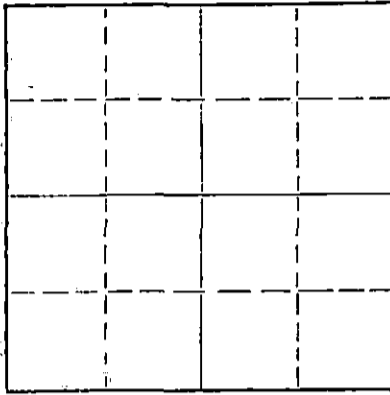
STATE OF KANSAS
STATE CORPORATION COMMISSION

Form CP-4

Give All Information Completely
Make Required Affidavit
Mail or Deliver Report to:
Conservation Division
State Corporation Commission
212 No. Market
Wichita, Kansas

WELL PLUGGING RECORD

NORTH



Locate well correctly on above
Section Plat

Pratt County, Sec. 8 Twp. 29S Rge. (E) 14 (W)

Location as "NE/CNW/SW" or footage from lines C SE NW
Lease Owner Leben Drilling, Inc.
Lease Name Hutchins #1 Well No. _____
Office Address P.O. Box 486 Great Bend, Kansas
Character of Well (completed as Oil, Gas or Dry Hole) dry hole
Date well completed February 5 19 70
Application for plugging filed February 5 19 70
Application for plugging approved February 5 19 70
Plugging commenced February 5 19 70
Plugging completed February 5 19 70
Reason for abandonment of well or producing formation dry hole

If a producing well is abandoned, date of last production _____ 19____
Was permission obtained from the Conservation Division or its agents before plugging was commenced? yes

Name of Conservation Agent who supervised plugging of this well G. R. Biberstein
Producing formation _____ Depth to top _____ Bottom _____ Total Depth of Well 4700 Feet
Show depth and thickness of all water, oil and gas formations.

OIL, GAS OR WATER RECORDS

CASING RECORD

FORMATION	CONTENT	FROM	TO	SIZE	PUT IN	PULLED OUT
				13 3/8"	294'	none

Describe in detail the manner in which the well was plugged, indicating where the mud fluid was placed and the method or methods used in introducing it into the hole. If cement or other plugs were used, state the character of same and depth placed, from _____ feet to _____ feet for each plug set.

Filled hole w/mud to 250' 1 sk. Halls; Plug 50 sks Cement.
Mud to 40' 1 sk. Halls plug 16 sks. 6 sks. in Rat hole.


RECEIVED
STATE CORPORATION COMMISSION
MAR 17 1970
CONSERVATION DIVISION
Wichita, Kansas

(If additional description is necessary, use BACK of this sheet)

Name of Plugging Contractor Leben Drilling, Inc.
Address P.O. Box 486 Great Bend, Kansas 67530

STATE OF Kansas, COUNTY OF Barton, ss.
James R. Rodgers (employee of owner) or (owner or operator) of the above-described well, being first duly sworn on oath, says: That I have knowledge of the facts, statements, and matters herein contained and the log of the above-described well as filed and that the same are true and correct. So help me God.

(Signature) James R. Rodgers
P.O. Box 486 Great Bend, Kansas
(Address)




Subscribed and sworn to before me this 10th day of March, 1970
Allen S. Lindenmuth
Notary Public.
My commission expires November 13, 1973

WELL LOG

Company Leben Drilling, Inc.
 Contractor Leben Drilling, Inc.
 Farm Hutchins #1
 Total Depth 4700'
 Commenced 1-22-70
 Completed 2-5-70

Sec. 8 T. 29S R. 14W
 Loc. C SE NW
 County Pratt
 Casing Ran New 13 3/8" 50# set @ 294'
w/350 sxs. Common w/2% C.C.
 Production D & A



Figures Indicate Bottom of Formations

220 290 294 858 876 1430 1970 2185 2305 2490 2685 2796 3570 3710 3905 4270 4320 4448 4686 4700 <u>4700</u>	Sand & Gravel Red Bed Shale Red Bed Anhydrite Red Bed & Shale Shale & Lime Lime Lime & Shale Lime Shale & Lime Lime Lime & Shale Lime Chalk & lime Lime Lime & Chert Sand <u>RTD</u>
--	--

RECEIVED
 STATE CORPORATION COMMISSION
MAR 17 1970
 CONSERVATION DIVISION
 Wichita, Kansas

State of Kansas }
 County of Barton } **SS**

I, James R. Rodgers of Leben Drilling, Inc., upon oath state that the above and foregoing is a true and correct copy of the log of the Hutchins #1 Well.



James R. Rodgers

Subscribed and sworn to before me this 10th day of March, 1970

My Commission Expires:
 November 13, 1973

Helen L. Lindenmuth