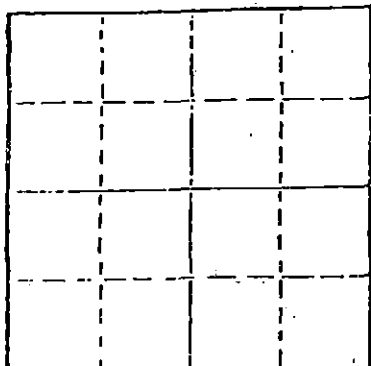


STATE OF KANSAS
STATE CORPORATION COMMISSION

WELL PLUGGING RECORD

Give All Information Completely
Make Required Affidavit
Mail or Deliver Report to
Conservation Division
State Corporation Comm.
245 North Water
Wichita, KS 67202

Stafford County. Sec. 20 Twp. 25 Rge. 13 E/W
Location as "NE/CNW $\frac{1}{4}$ SW $\frac{1}{4}$ " or footage from lines
1650' Fwl & 330' FSL
Lease Owner L.D. Davis
Lease Name Curtis Well No. #1
Office Address P.O. Box 324, Great Bend, Kansas 67530
Character of Well (Completed as Oil, Gas or Dry Hole)



Locate well correctly on above
Section Plot

Dry Hole
Date Well completed August 26, 1981 19 81
Application for plugging filed August 26 19 81
Application for plugging approved August 26 19 81
Plugging commenced August 26 19 81
Plugging completed August 26 19 81
Reason for abandonment of well or producing formation

D & A
If a producing well is abandoned, date of last production 19

Was permission obtained from the Conservation Division or its agents before plugging was commenced? yes

Name of Conservation Agent who supervised plugging of this well J.H. Metz, Stafford, Ks
Producing formation _____ Depth to top _____ Bottom _____ Total Depth of Well 4410
Show depth and thickness of all water, oil and gas formations.

OIL, GAS OR WATER RECORDS


CASING RECORD

FORMATION	CONTENT	FROM	TO	SIZE	PUT IN	PULLED OUT
				8 5/8	376	none

Describe in detail the manner in which the well was plugged, indicating where the mud fluid was placed and the method or methods used in introducing it into the hold. If cement or other plugs were used, state the character of same and depth placed, from _____ feet to _____ feet for each plug set.

- 600 ft. 60 sx
- 360 ft. 40 sx
- 40 ft. $\frac{1}{2}$ sx hulls 10 sx cement
- 10 sx rathole
- 50=50 poz
- 2% gel 3% cc

(If additional description is necessary, use BACK of this sheet)
Name of Plugging Contractor Mustang Drilling & Exploration, Inc.

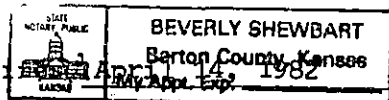


STATE OF Kansas COUNTY OF Barton
Milford Martin (employee of owner) or (owner or operator)
of the above-described well, being first duly sworn on oath, says: That I have knowledge of the facts, statements, and matters herein contained and the log of the above-described well as filed and that the same are true and correct. So help me God.

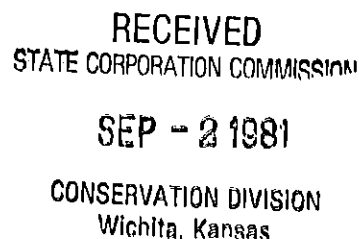
(Signature) [Signature]
P.O. Box 1609, Great Bend, Kansas 67530
(Address)

SUBSCRIBED AND SWORN TO before me this 27th day of August, 19 81

My commission expires



[Signature]
Notary Public.



DRILLERS' WELL LOG

DATE COMMENCED: August 20, 1981
 DATE COMMENCED: August 26, 1981

L. D. DAVIS
 "CURTIS #1"
 1650' FWL & 330' FSL
 SW SE SW
 Sec 20-T25-R13W
 Stafford Co., Kansas
 API # 15-185-21,367

0 - 40' Surface Sand, Clay
 40 - 379' Sand, Red Bed
 379 - 1950' Shale, Red Bed
 1950 - 2370' Lime, Shale
 2370 - 3556' Shale, Lime
 3556 - 3560' Shale
 3560 - 3573' Lime, Shale
 3573 - 3594' Lime
 3594 - 3711' Shale
 3711 - 3737' Lime, Shale
 3737 - 4031' Lime
 4031 - 4119' Lime, Shale
 4119 - 4139' Lime, Shale, Chert
 4139 - 4202' Sand, Lime
 4202 - 4322' Lime
 4322 - 4386' Sand, Shale
 4386 - 4410' Dolomite
 4410' RTD
 4417' LTD

ELEVATION:
 1955 KB 1952 DF 1950 GL

FORMATION TOPS (Log)

Heelener	3556	-1601
Toronto	3573	-1618
Douglas	3594	-1639
Brown Lime	3711	-1756
Lansing	3737	-1782
Base K.C.	4031	-2076
Mississippian	4119	-2164
Kinderhook	4139	-2184
Viola	4202	-2247
Simpson	4322	-2367
Arbuckle	4386	-2431
RTD	4410	
LTD	4417	

SURFACE PIPE:
 Set new 8 5/8", 23# pipe
 @ 376' w/250 sacks Common,
 3% cc, 2% gel.

A F F I D A V I T

STATE OF KANSAS
 COUNTY OF BARTON ss.

I, Milford Martin, of Mustang Drilling & Exploration, Inc. do state
 that the above is true and correct to the best of my knowledge.

Milford Martin

 Milford Martin

Subscribed and sworn to before me this 27th day of August, 1981.

STATE OF KANSAS
 BEVERLY SHEWBART
 Barton County, Kansas
 My App. Exp. April 14, 1982.

Beverly Shewbart

 Beverly Shewbart, Notary Public

My Appointment Expires

RECEIVED
 STATE CORPORATION COMMISSION
 SEP - 2 1981
 CONSERVATION DIVISION
 Wichita, Kansas