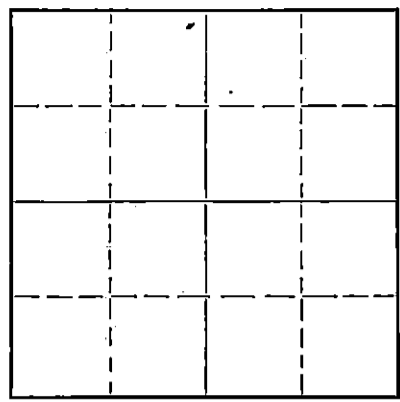


STATE OF KANSAS
STATE CORPORATION COMMISSION
Give All Information Completely
Make Required Affidavit
Mail or Deliver Report to:
Conservation Division
State Corporation Commission
800 Bitting Building
Wichita, Kansas

WELL PLUGGING RECORD

NORTH



Locate well correctly on above Section Plot

Stafford County. Sec. 17 Twp. 25S. Rge. 13W (E) (W)
Location as "NE/CNW $\frac{1}{4}$ SW $\frac{1}{4}$ " or footage from lines NE. C. NW
Lease Owner The El Dorado Refining Company
Lease Name Lyons Well No. 1
Office Address 306 Koch Bldg., Wichita, Kans.
Character of Well (completed as Oil, Gas or Dry Hole) Dry Hole.
Date well completed July 9, 1953
Application for plugging filed July 9, 1953
Application for plugging approved July 9, 1953
Plugging commenced July 9, 1953
Plugging completed July 9, 1953
Reason for abandonment of well or producing formation Dry Hole

If a producing well is abandoned, date of last production 19...
Was permission obtained from the Conservation Division or its agents before plugging was commenced? Yes

Name of Conservation Agent who supervised plugging of this well M. A. Rives
Producing formation Depth to top Bottom Total Depth of Well 4318 Feet
Show depth and thickness of all water, oil and gas formations.

OIL, GAS OR WATER RECORDS CASING RECORD

Formation	Content	From	To	Size	Put In	Pulled Out
				8-5/8"	8-320'	

Describe in detail the manner in which the well was plugged, indicating where the mud fluid was placed and the method or methods used in introducing it into the hole. If cement or other plugs were used, state the character of same and depth placed, from... feet to... feet for each plug set.

Filled hole with heavy mud. Pushed bottom plug to 300'. Cemented with 20 sacks through pipe. Filled hole to 40 feet; set top plug; cemented with 10 sacks cement.

RECEIVED
STATE CORPORATION COMMISSION
JUL 15 1953 7-15-53
CONSERVATION DIVISION
Wichita, Kansas

(If additional description is necessary, use BACK of this sheet)
Name of Plugging Contractor Sterling Drilling Company
Address P. O. Box 218, Sterling, Kans.


STATE OF Kansas, COUNTY OF Rice, ss.
Rollin Mead (employee of owner) or (owner or operator) of the above-described well, being first duly sworn on oath, says: That I have knowledge of the facts, statements, and matters herein contained and the log of the above-described well as filed and that the same are true and correct. So help me God.

(Signature) Rollin Mead
P. O. Box 218, Sterling, Kans.
(Address)

SUBSCRIBED AND SWORN TO before me this 11th day of July, 1953

My Commission Expires Sept. 17, 1953

My commission expires Notary Public.



STERLING DRILLING CO.

STERLING, KANSAS

WELL LOG ----- LYONS #1

Location: NE NE NW Section 17-25S-13W, Stafford County, Kansas

Owner: El Dorado Refining Company

Rotary Drilling Contractor: Sterling Drilling Company

Commenced: June 23, 1953

Completed: July 9, 1953

Total Depth: 4318'

LOG


0-190 Sand and Clay
190-830 Red Bed and Shale
830-850 Anhydrite
850-3300 Lime and Shale
3300-3470 Lime
3470-3695 Lime and Shale
3695-3973 Lime
3973-3981 Kansas City Lime
3981-4030 Lime and Shale
4030-4155 Lime
4155-4255 Lime and Chert
4255-4284 Sand and Shale
4284-4295 Shale and Lime
4295-4318 Lime

CASING RECORD

320' of 8-5/8" Surface Pipe,
set at 300'. Cemented with
200 sacks bulk cement and 2
sacks chloride.

PRODUCTION: Dry and Abandoned.

C
O
P
Y



RECEIVED
STATE CORPORATION COMMISSION

JUL 15 1953

CONSERVATION DIVISION
Wichita, Kansas