

STATE OF KANSAS  
STATE CORPORATION COMMISSION

Give All Information Completely  
Make Required Affidavit  
Mail or Deliver Report to:  
Conservation Division  
State Corporation Commission  
212 No. Market  
Wichita, Kansas

WELL PLUGGING RECORD

Stafford County, Sec. 17 Twp. 25S Rge. (E) 13 (W)

Location as "NE/CNWxSWx" or footage from lines SE SW SW

Lease Owner Tilco et al

Lease Name Garner "A" Well No. 1

Office Address P.O. Box 486 Great Bend, Kansas

Character of Well (completed as Oil, Gas or Dry Hole) dry hole

Date well completed January 6 19 70

Application for plugging filed January 6 19 70

Application for plugging approved January 6 19 70

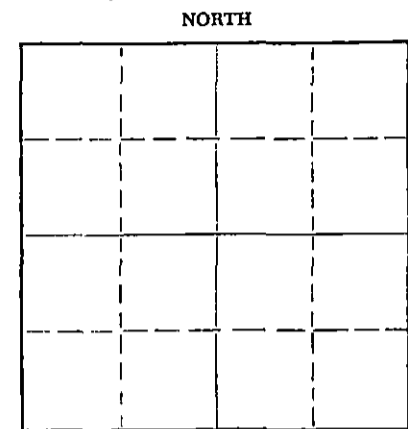
Plugging commenced January 6 19 70

Plugging completed January 6 19 70

Reason for abandonment of well or producing formation dry hole

If a producing well is abandoned, date of last production 19

Was permission obtained from the Conservation Division or its agents before plugging was commenced?



Locate well correctly on above Section Plat

Name of Conservation Agent who supervised plugging of this well

Producing formation Depth to top Bottom Total Depth of Well 4380 Feet

Show depth and thickness of all water, oil and gas formations.

OIL, GAS OR WATER RECORDS

CASING RECORD

FORMATION	CONTENT	FROM	TO	SIZE	PUT IN	PULLED OUT
				8 5/8	292'	none

Describe in detail the manner in which the well was plugged, indicating where the mud fluid was placed and the method or methods used in introducing it into the hole. If cement or other plugs were used, state the character of same and depth placed, from feet to feet for each plug set.

Filled hole w/mud pumped plug & 100 sks 50/50 Pozmix mixed down 8 5/8" Casing.

RECEIVED  
STATE CORPORATION COMMISSION  
FEB 9 1970  
CONSERVATION DIVISION  
Wichita, Kansas

(If additional description is necessary, use BACK of this sheet)  
Name of Plugging Contractor Leben Drilling, Inc.  
Address P.O. Box 486 Great Bend, Kansas


STATE OF Kansas, COUNTY OF Barton, ss.  
James R. Rodgers (employee of owner) or (owner or operator) of the above-described

well, being first duly sworn on oath, says: That I have knowledge of the facts, statements, and matters herein contained and the log of the above-described well as filed and that the same are true and correct. So help me God.

(Signature) James R. Rodgers

P.O. Box 486 Great Bend, Kansas (Address)

Sworn to before me this 5th day of February, 1970



November 13, 1973

Helen L. Lindenmuth Notary Public.

WELL LOG

Company Tilco et al

Sec. 17 T. 25S R. 13W

Contractor Leben Drilling, Inc.

Loc. SE SW SW

Farm Garner "A" #1

County Stafford

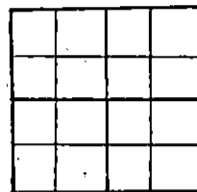
Total Depth 4380'

Casing 8 5/8" New C. set @ 292' w/290 sks  
Common Cement 2% C.C.

Commenced 12-27-69

Production D & A

Completed 1-7-70



Figures Indicate Bottom of Formations

200	Clay, Sand
826	Red Bed
850	Anhydrite
1160	Shale & Shells
1500	Shale
2015	Lime & Shale
2244	Lime
2500	Lime & Shale
2785	Shale
3570	Shale & Lime
3945	Lime
4040	Lime & Shale
4090	Lime
4167	Lime & Chert
4180	Sand
4235	Lime
4285	Lime & Chert
4317	Lime, Shale & Sand
4380	Lime
4380	RTD D & A

RECEIVED  
STATE CORPORATION COMMISSION  
FEB 9 1970  
CONSERVATION DIVISION  
Wichita, Kansas

State of Kansas

County of Barton

)  
)  
) SS

I, James R. Rodgers of the Leben Drilling, Inc.

do hereby state that the above and foregoing is a true and correct copy  
of the log of the Garner "A" #1 Well.



James R. Rodgers

Subscribed and sworn to before me this 5th day of February, 1970

My Commission Expires:  
November 13, 1973

Helen L. Lindemann