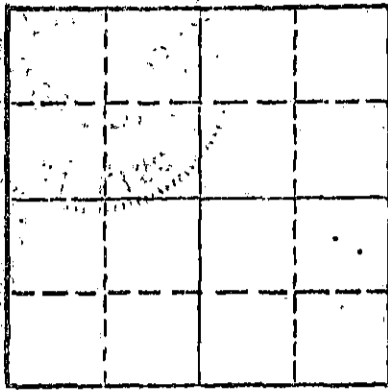


STATE OF KANSAS
STATE CORPORATION COMMISSION

Give All Information Completely
Make Required Affidavit
Mail or Deliver Report to:
Conservation Division
State Corporation Commission
P. O. Box 17027
Wichita, Kansas 67217
NORTH

WELL PLUGGING RECORD



Locate well correctly on above
Section Plot

Stafford County, Sec. 18 Twp 25S Rge 13W XXX XXXX
Location as "NE/CNW/SW" or footage from lines SE NW SE
Lease Owner Hershberger Enterprises, Inc.
Lessor Name Brehm Well No. 1
Office Address Suite 230, O.W. Garvey Bldg., Wichita, Ks. 67202
Character of Well (completed as Oil, Gas or Dry Hole) Dry Hole
Date well completed October 19, 1973
Application for plugging filed Verbal Application 19
Application for plugging approved Verbal Approval 19
Plugging commenced October 19, 1973
Plugging completed October 19, 1973
Reason for abandonment of well or producing formation

If a producing well is abandoned, date of last production 19
Was permission obtained from the Conservation Division or its agents before plugging was commenced? Yes

Name of Conservation Agent who supervised plugging of this well G/ R. Biberstein
Producing formation Depth to top Bottom Total Depth of Well 4,200 Feet
Show depth and thickness of all water, oil and gas formations.

OIL, GAS OR WATER RECORDS

CASING RECORD

FORMATION	CONTENT	FROM	TO	SIZE	PUT IN	FULLED OUT
				8-5/8"	245'	None

Describe in detail the manner in which the well was plugged, indicating where the mud fluid was placed and the method or methods used in introducing it into the hole. If cement or other plugs were used, state the character of same and depth placed, from feet to feet for each plug set.


Filled hole with heavy rotary mud from 4,200 feet (rotary total depth) to 500 feet. Set plug at 500 feet and cemented with 50 sacks cement. Filled hole with heavy rotary mud from 500 feet to 250 feet. Set plug at 250 feet and cemented with 25 sacks cement. Filled hole from 250 feet to 40 feet. Set solid plug at 40 feet and cemented to cellar with 10 sacks cement two sacks cement in rat hole.

Plugging operations accomplished utilizing Halliburton Oil Well Cementing pump truck through 4 1/2 inch drill pipe.

RECEIVED
STATE CORPORATION COMMISSION
OCT 26 1973
CONSERVATION DIVISION
Wichita, Kansas

(If additional description is necessary, use BACK of this sheet)
Name of Plugging Contractor H-30, Inc.
Address 200 North Main, Wichita, Kansas 67202

STATE OF Kansas, COUNTY OF Sedgwick
Merle Britting, Agent
(Signature of owner) Notary Public of the above-described well. Being first duly sworn on oath, says: That I have knowledge of the facts, statements, and matters herein contained and the log of the above-described well as filed and that the same are true and correct. So help me God.



(Signature) Merle Britting
200 No. Main, Wichita, Kansas 67202
(Address)

Subscribed and sworn to before me this 25th day of October, 1973

Elsie Willison
Notary Public.

KANSAS GEOLOGICAL SOCIETY
 KANSAS WELL LOG BUREAU - KANSAS WELL SAMPLE BUREAU
 KANSAS GEOLOGICAL SOCIETY BUILDING
 508 EAST MURDOCK - WICHITA, KANSAS

COMPANY Hershberger Enterprises, Inc.

SEC. 18 T. 25S R. 13W
 LOC. SE NW SE

FARM Brehm

NO. 1

COUNTY Stafford

TOTAL DEPTH 4,200'

COMM. October 9, 1973

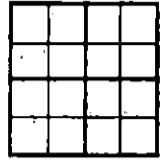
COMP. October 19, 1973

SHOT OR TREATED

CONTRACTOR H-30, Inc.

ISSUED

KANSAS



CASING

20
15
12
10

10
8
6
5

5/8" 245' cemented w/230 sxs cement ELEVATION 1,961 KB

PRODUCTION

FIGURES INDICATE BOTTOM OF FORMATIONS

Sand	190'
Red Bed	246'
Red Bed, Shale and Shells	1,030'
Shale and Shells	1,729'
Anhydrite	1,742'
Red Bed and Shale	1,935'
Shale and Lime	2,006'
Lime and Shale	2,290'
Shale and Lime	3,040'
Lime and Shale	3,330'
Lime	3,580'
Lime and Shale	3,730'
Lime	4,143'
Lime and Chert	4,115'
Chert, Lime and Shale	4,195'
Lime	4,200'
Rotary Total Depth	4,200'

RECEIVED
 STATE CORPORATION COMMISSION
 OCT 26 1973
 CONSERVATION DIVISION
 Wichita, Kansas

I hereby certify the above and foregoing to be a true and correct log of the above described well as shown by the drilling reports.

H-30, INC.

Merle Britting


 Merle Britting

State of Kansas

County of Sedgwick

} ss:

Subscribed and Sworn to before me a Notary Public in and for said county and state this 25th. day of October, 1973.



Elsie Willison

 Elsie Willison - Notary Public

My Commission Expires:

June 30, 1974