

STATE OF KANSAS
STATE CORPORATION COMMISSION


Form CP-4

Give All Information Completely
Make Required Affidavit
Mail or Deliver Report to:
Conservation Division
State Corporation Commission
212 No. Market
Wichita, Kansas

WELL PLUGGING RECORD

Stafford County, Sec. 36 Twp. 25 Rge. (E) 13 (W) West

Location as "NE/CNW%SW%" or footage from lines SW SE SW
Lease Owner Raymond Oil Company, Inc.
Lease Name Walter Well No. 1
Office Address 410 Fourth National Bank Bldg., Wichita, Kansas
Character of Well (completed as Oil, Gas or Dry Hole)
Date well completed June 6, 1952 19
Application for plugging filed April 8, 1966 19
Application for plugging approved April 11, 1966 19
Plugging commenced April 13 19 66
Plugging completed April 27 19 66
Reason for abandonment of well or producing formation



Locate well correctly on above Section Plat

If a producing well is abandoned, date of last production Unknown - Purchased for salvage 19

Was permission obtained from the Conservation Division or its agents before plugging was commenced? Yes

Name of Conservation Agent who supervised plugging of this well Archie Elving
Producing formation Depth to top Bottom Total Depth of Well Feet
Show depth and thickness of all water, oil and gas formations.

OIL, GAS OR WATER RECORDS

CASING RECORD

FORMATION	CONTENT	FROM	TO	SIZE	PUT IN	PULLED OUT
				8 5/8"	175	
				5 1/2"	4345	

Describe in detail the manner in which the well was plugged, indicating where the mud fluid was placed and the method or methods used in introducing it into the hole. If cement or other plugs were used, state the character of same and depth placed, from feet to feet for each plug set.

Set rock bridge at 3600' and dumped 5 sacks cement. Shot pipe off at 2451'. Pulled pipe and mudded hole to 240', and set rock bridge. Finished filling surface with ready mix cement.

RECEIVED
STATE CORPORATION COMMISSION
MAY 10 1966


CONSERVATION DIVISION
Wichita, Kansas
5-10-66

(If additional description is necessary, use BACK of this sheet)

Name of Plugging Contractor Bert Self
Address Hutchinson, Kans.

STATE OF Kans., COUNTY OF Reno, ss.
Employee (employee of owner) or (owner or operator) of the above-described well, being first duly sworn on oath, says: That I have knowledge of the facts, statements, and matters herein contained and the log of the above-described well as filed and that the same are true and correct. So help me God.

(Signature) Bert Self
R. R. #4, Hutchinson, Kans.
(Address)



Subscribed and sworn to before me this 9th day of May, 1966

Dorothy Self
Notary Public.

My commission expires October 15, 1969

WELL LOG BUREAU—KANSAS GEOLOGICAL SOCIETY
508 East Murdock, Wichita, Kansas

COPY

Company- H. B. ARMER
Farm- Walter

No. 1

SEC. 36 T. 25 R. 13W
S7 SE S7

Total Depth. 4346

Comm. 5-18-52

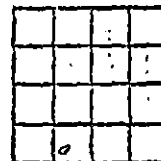
Shot or Treated.

Contractor. H. B. Armer

Issued. 9-6-52

Comp. 6-6-52

County Stafford
KANSAS



CASING:

8 5/8" 245' com. w/175 sx
5 1/2" 4345' com. w/200 sx

Elevation. 1911 DE

Production. IP 81 BO & 48% wtr.

Figures Indicate Bottom of Formations.

surface clay & sand 120
red bed 135
sand 170
red bed & shells 245
red bed 365
red bed, shale & sand 800
anhydrite 832
red bed, shale & shells 990
shale & shells 1680
shale & lime shells 1770
lime brkn 1910
lime & shale 2060
sandy lime, shells & shale 2175
shale & lime 2465
shale & lime shells 2615
shale & shells 2765
shale & lime 2980
shale & shells 3160
lime 3195
lime & shale 3257
lime 3463
lime brkn 3630
lime, shale & shells 3670
lime 3775
lime, shale & chert 3810
lime 3870
lime & chert 4009
shale, lime, chert 4043
lime & shale 4080
lime & shale chert 4124
lime chert 4145
sand 4159
lime & shale 4210
shale & chert 4225
lime, chert 4260
shale & lime 4313
lime 4345 RTD
lime 4346
Total Depth

Miss. 4083
Kinderhook Sand 4128
Viola 4140
Simpson Shale 4220
Simpson Sand 4224-47
Arbuckle 4295

RECEIVED
STATE CORPORATION COMMISSION

APR 11 1966

CONSERVATION DIVISION
Wichita, Kansas

Tops: Sample RB Meas.
Heebner 3489
Brown Lime 3647
Lansing-Kansas City 3679
Mississippi 4091
Kinderhook Sand 4132
Viola 4153
Simpson Shale 4222
Simpson Sand 4230
Arbuckle 4295
Schlumberger Tops:
Heebner 3491
Brown Lime 3650
Lansing-Kansas City 3672