

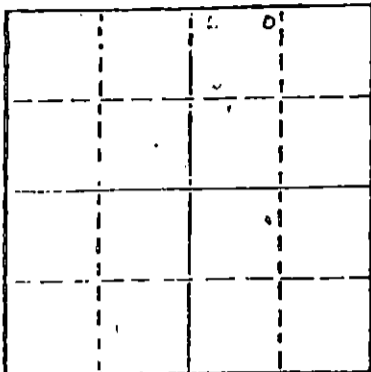
STATE OF KANSAS
STATE CORPORATION COMMISSION

WELL PLUGGING RECORD

Give All Information Completely
Make Required Affidavit
Mail or Deliver Report to
Conservation Division
State Corporation Comm.
245 North Water
Wichita, KS 67202

Stafford County, Sec. 30 Twp. 25 Rge. 13 NE/W
Location as "NE/CNW $\frac{1}{4}$ /SW $\frac{1}{4}$ " or footage from lines _____

NE NW NE
Lease Owner K & E Drilling Co.
Lease Name Mc Candless Well No. B#1
Office Address Box 263 Medicin Lodge Kansas 67104
Character of Well (Completed as Oil, Gas or Dry Hole) _____



Oil
Date Well completed _____ 19 58
Application for plugging filed _____ 7/ 19 78
Application for plugging approved _____ 7/ 19 78
Plugging commenced _____ 8/23 19 78
Plugging completed _____ 8/29 19 78
Reason for abandonment of well or producing formation _____

Dry
If a producing well is abandoned, date of last production _____ 19 78

Was permission obtained from the Conservation Division or its agents before plugging was commenced? Yes

Name of Conservation Agent who supervised plugging of this well WM. T. Owens
Producing formation K.C. Depth to top 3855 Bottom 4296 Total Depth of Well 4365
Show depth and thickness of all water, oil and gas formations.

OIL, GAS OR WATER RECORDS

CASING RECORD

FORMATION	CONTENT	FROM	TO	SIZE	PUT IN	PULLED OUT
	Surface	0	342	8 5/8		
		0	4364	5 1/2		2502

Describe in detail the manner in which the well was plugged, indicating where the mud fluid was placed and the method or methods used in introducing it into the hold. If cement or other plugs were used, state the character of same and depth placed, from _____ feet to _____ feet for each plug set.

Filled hole with sand up to 3515 & dumped 5 sx. cement

Pumped top with halliburton with 5 sx. hulls 25 sx. jell and 100 sx 50-50 poz. cement.

(If additional description is necessary, use BACK of this sheet)

Name of Plugging Contractor Nicholas Casing Pulling
Box 373 Geneseo Kansas 67444

STATE OF _____ COUNTY OF _____, ss.

(employee of owner) or (owner or operator)
of the above-described well, being first duly sworn on oath, says: That I have knowledge of the facts, statements, and matters herein contained and the log of the above-described well as filed and that the same are true and correct. So help me God.

(Signature) George A. Nicholas

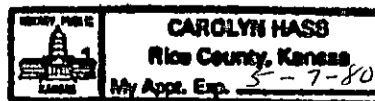
SUBSCRIBED AND SWORN TO before me this 30 day of August, 1978

Carolyn Hass
Notary Public.

My commission expires RECEIVED
STATE CORPORATION COMMISSION

AUG 31 1978

CONSERVATION DIVISION
Wichita, Kansas



WELL LOG BUREAU—KANSAS GEOLOGICAL SOCIETY
508 East Murdock, Wichita, Kansas

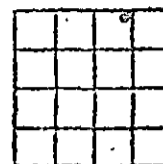
COPY

Company. McKNAB DRILLING, INC.
Farm. McCandless No. 1

SEC. 30 T. 25 R. 13W
NE NW NE

Total Depth. 4365
Comm. 6-22-55 Comp. 7-10-55
Shot or Treated.
Contractor.
Issued. 12-24-55

County Stafford
KANSAS



Elevation. 1959 RB

Production. 164 BOPD

CASING:

8 5/8 332' w/ 200 sx cmt.
5 1/2 4364' w/ 150 sx cmt.

Figures indicate Bottom of Formations.

sand & shale	270
red bed & shale	870
anhydrite	890
shale & shells	1200
sand, shale & shells	1565
shale & shells	1850
shale & lime	3135
shale	3280
shale & lime	3509
shale	3585
sandy lime & shale	3690
lime	3966
shale & lime	4091
shale	4160
chert	4203
lime & chert	4262
lime & shale	4288
lime & sand	4297
sand & shale	4345
lime	4365
Total Depth	

SCOUT TOPS:

Heebner	3526
Brown lime	3682
Lansing	3708
Mississippi	4080
Kinderhook	4105
Viola	4159
Simpson shale	4281
Simpson sand	4289
Arbuckle	4345

DST #1: 3848-80, open 1 hr. SI 7 min.
rec. 640' clean oil, 360' foggy oil,
no water, IFP 110#, FFP 300#, BHP
1160#/20 min.

DST #2: 3885-3905, open 1 hr. wk. bl.
15 min. rec. 25' WD & trace oil,
BHP 0#

DST #3: 4168-4203, open 1 hr. SI 20
min. rec. 75' SOCM, no wtr., IFP 12#,
FFP 25#, BHP 385#

DST #4: 4280-97, open 1 1/2 hrs. SI 20
min. rec. 200' oil, 60' HO&GCM, IFP
0#, FFP 60#, BHP 550#.

Ran Schlumberger E. L.

RECEIVED
STATE CORPORATION COMMISSION
JUL 14 1978
CORPORATION DIVISION