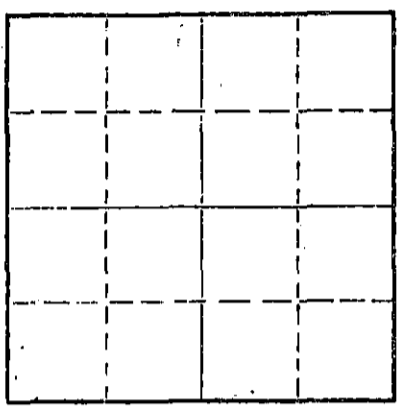


STATE OF KANSAS
STATE CORPORATION COMMISSION

Give All Information Completely
Make Required Affidavit
Mail or Deliver Report to:
Conservation Division
State Corporation Commission
P. O. Box 17027
Wichita, Kansas 67217
NORTH

WELL PLUGGING RECORD



Locate well correctly on above
Section Plat

Stafford County, Sec. 30 Twp. 25 Rgs. 13W (E) (W)
Location as "NE/CNW/SE/SW" or footage from lines NW SW NE
Lease Owner Knight Casing Pulling Co., Inc.
Lease Name McCandless #3
Office Address Box 405, Chase, Kansas 67524 Well No.
Character of Well (completed as Oil, Gas or Dry Hole)
Date well completed 19
Application for plugging filed 19
Application for plugging approved 19
Plugging commenced 8/23/73 19
Plugging completed 8/27/73 19
Reason for abandonment of well or producing formation depleted.

If a producing well is abandoned, date of last production 19
Was permission obtained from the Conservation Division or its agents before plugging was commenced? yes

Name of Conservation Agent who supervised plugging of this well Biberstein
Producing formation Depth to top Bottom Total Depth of Well 4374 Feet
Show depth and thickness of all water, oil and gas formations.

OIL, GAS OR WATER RECORDS

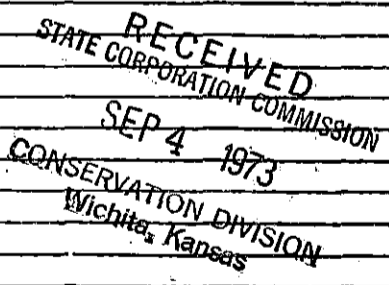
CASING RECORD

FORMATION	CONTENT	FROM	TO	SIZE	PUT IN	PULLED OUT
				8-5/8	304	none
				5 1/2"	4374	2395

Describe in detail the manner in which the well was plugged, indicating where the mud fluid was placed and the method or methods used in introducing it into the hole. If cement or other plugs were used, state the character of same and depth placed, from feet to feet for each plug set.

Checked hole to 4337' and ran sand to 4250', ran 5 sacks cement. Loaded hole, shot pipe at 2783', 2526', 2371', pulled 75 joints. Bailed hole to 260' and set 10' rock bridge, ran 5 yards concrete.

PLUGGING COMPLETE.

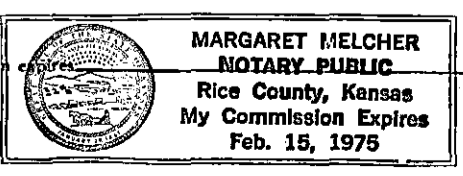


Name of Plugging Contractor KNIGHT CASING PULLING CO., INC.
Address CHASE, KANSAS

STATE OF KANSAS, COUNTY OF RICE, ss.
NOEL J. KNIGHT (employee of owner) or (owner or operator) of the above-described well, being first duly sworn on oath, says: That I have knowledge of the facts, statements, and matters herein contained and the log of the above-described well as filed and that the same are true and correct. So help me God.

(Signature) Noel Knight
CHASE, KANSAS.
(Address)

SUBSCRIBED AND SWORN TO before me this 30th day of August, 1973



Margaret Melcher
Notary Public.

DRILLER'S LOG

COMPANY:
CONTRACTOR:
FARM:
LOCATION:

MC KNAB PRODUCING CO., INC.
LEBEN DRILLING, INC.
MC CANDLESS #3
NW SW NE SEC. 30-25S-13W
STAFFORD COUNTY, KANSAS
8-6-59
8-19-59

COMMENCED:
COMPLETED:

0	220	Sand and Shale
220	304	Shale
304	307	Shale and Shells
307	710	Shale and Redbed
710	794	Shale and Redbed
794	825	Anhydrite
825	1140	Shale and Shells
1140	1475	Shale and Shells
1475	1775	Shale
1775	1870	Lime and Shale
1870	1985	Lime and Shale
1985	2430	Lime and Shale
2430	2505	Lime
2505	2950	Shale and Lime
2950	3375	Lime and Shale
3375	3710	Lime
3710	3747	Lime
3747	3855	Lime
3855	3935	Lime
3935	4075	Lime
4075	4220	Lime
4220	4260	Lime
4260	4285	Lime and Chert
4285	4290	Lime and Chert
4290	4305	Simpson
4305	4355	Lime
4355	4365	Arbuckle
4365	4420	Arbuckle
	<u>4420</u>	<u>Rotary Total Depth</u>

RECEIVED
STATE CORPORATION COMMISSION
AUG 6 1973
CONSERVATION DIVISION
Wichita, Kansas

I, Frank Hamlin, do hereby certify that the above and foregoing is a true and correct copy of the log of the McCandless #3, located NW SW NE of Section 30, Township 25 South, Range 13 West, Stafford County, Kansas, as reflected by the files of Leben Drilling, Inc.

Frank Hamlin

Frank Hamlin

STATE OF KANSAS }
COUNTY OF SEDGWICK) SS.

Subscribed and sworn to before me, a Notary Public, in and for Sedgwick County, Kansas, this 26th day of August, 1959.

Juanita M. Green

Juanita M. Green, Notary Public

My Commission Expires:
April 23, 1963