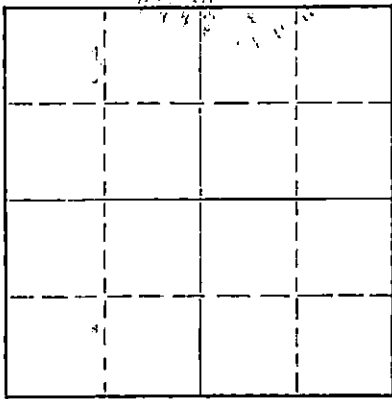


STATE OF KANSAS  
STATE CORPORATION COMMISSION

WELL PLUGGING RECORD

Give All Information Completely  
Make Required Affidavit  
Mail or Deliver Report to:  
Conservation Division  
State Corporation Commission  
212 No. Market  
Wichita, Kansas

NORTH



Locate well correctly on above  
Section Plat

Stafford County, Sec. 26 Twp. 25 Rge. 13 (E) (W) X

Location as "NE/CNW/SW" or footage from lines NW SE SE

Lease Owner Koch Exploration Inc.

Lease Name Harrison Well No. #1

Office Address 321 W. Douglas, Wichita, Kansas

Character of Well (completed as Oil, Gas or Dry Hole)

Date well completed 19

Application for plugging filed 19

Application for plugging approved 19

Plugging commenced 8-3-68 19

Plugging completed 8-7-68 19

Reason for abandonment of well or producing formation

If a producing well is abandoned, date of last production 19

Was permission obtained from the Conservation Division or its agents before plugging was commenced?

Name of Conservation Agent who supervised plugging of this well Ralph Warren

Producing formation Depth to top Bottom Total Depth of Well 1,301 Feet

Show depth and thickness of all water, oil and gas formations.

OIL, GAS OR WATER RECORDS

CASING RECORD

FORMATION	CONTENT	FROM	TO	SIZE	PUT IN	PULLED OUT
				5 1/2"	4297'	3111.10'
				8 5/8"	354'	

Describe in detail the manner in which the well was plugged, indicating where the mud fluid was placed and the method or methods used in introducing it into the hole. If cement or other plugs were used, state the character of same and depth placed, from feet to feet for each plug set.

Push Plug to 4100', dumped 35 gal sand and 5 sacks cement through dump bailer.  
Mudded hole to 325', set 10' rock bridge. Mixed and ran 25 sacks cement. Mudded hole to 40', mixed and dumped 10 sacks cement to base of cellar.

RECEIVED  
STATE CORPORATION COMMISSION  
AUG 9 1968  
CONSERVATION DIVISION  
Wichita, Kansas

(If additional description is necessary, use BACK of this sheet)

Name of Plugging Contractor Southwest Casing Pulling Co., Inc.

Address Box 364, Great Bend, Kansas


STATE OF Kansas, COUNTY OF Barton, ss.  
Southwest Casing Pulling Co., Inc. (employee of owner) or (owner or operator) of the above-described well, being first duly sworn on oath, says: That I have knowledge of the facts, statements, and matters herein contained and the log of the above-described well as filed and that the same are true and correct. So help me God.

(Signature) W. C. Spencer  
Box 364, Great Bend, Kansas  
(Address)

SUBSCRIBED AND SWORN TO before me this 8 day of August, 19 68

My commission expires October 24 1968

Sidney D. Miller  
Notary Public.



# WELL LOG

COMPANY **Rock Island Oil Company**

SEC. **26** T. **25S** R. **13W**  
 LOC. **NW 6E SE**

FARM **HARRISON** NO. **One**


RIG. NO. **4**  
**4303'**

Stafford County, Kansas  
~~WINDSOR COUNTY, IOWA~~  
 KANSAS

TOTAL DEPTH **8/29/63** COMP. **9/12/63**

COMM. **No**  
 SHOT OR TREATED  
 CONTRACTOR **Murfin Drilling Company**

COUNTRY



ISSUED

CASING

20 <sup>10</sup> 5/8" 354' with 275 sacks cement  
 15 0  
 12 <sup>6</sup> 1/2" 4297' with 100 sacks cement  
 13 5

ELEVATION

PRODUCTION

FIGURES INDICATE BOTTOM OF FORMATIONS

- 190' Sand
- 250' Sand & Clay
- 770' Red Bed
- 795' Anhydrite
- 1743' Shale & Shells
- 1980' Shale - Lime
- 2125' Lime - Shale
- 2177' Lime
- 2480' Shale - Lime
- 3250' Lime & Shale
- 3330' Lime
- 3417' Chert - Sandy Lime
- 3685' Lime - Shale
- 4085' Lime
- 4140' Lime - Shale
- 4155' Lime - Chert
- 4238' Chert - Lime
- 4235' Lime - Shale
- 4303' Lime
- 4303' Rotary Total Depth

RECEIVED  
 STATE CORPORATION COMMISSION  
 JUL 17 1968  
 CONSERVATION DIVISION  
 Wichita, Kansas

State of Kansas  
 County of Sedgwick ss:

I, Fred Murfin of the Murfin Drilling Company

upon oath state that the above and foregoing is a true and correct copy of the log of the HARRISON #1 well.

Subscribed and sworn to before me this 18th day of September 1963

My Commission Expires: June 14, 1964

\_\_\_\_\_  
  
 \_\_\_\_\_  
 NOTARY PUBLIC