

STATE OF KANSAS  
STATE CORPORATION COMMISSION

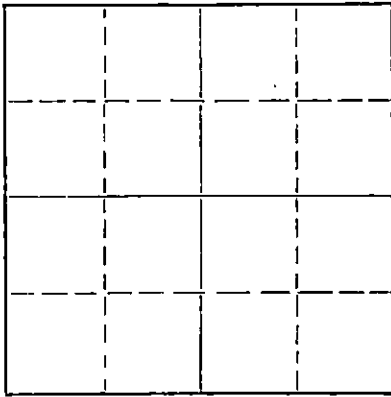
WELL PLUGGING RECORD

Give All Information Completely  
Make Required Affidavit  
Mail or Deliver Report to:  
Conservation Division  
State Corporation Commission  
211 No. Broadway  
Wichita, Kansas

Stafford County, Sec. 8 Twp. 25S Rge. (E) 13 (W)

Location as "NE/CNW/SW" or footage from lines NE NE SW  
Lease Owner Stickle Drilling Company  
Lease Name O'Dell Well No. 1  
Office Address 1100 Bitting Building  
Character of Well (completed as Oil, Gas or Dry Hole) Dry hole  
Date well completed 9 August 19 65  
Application for plugging filed 19  
Application for plugging approved 9 August 19 65  
Plugging commenced 9 August 19 65  
Plugging completed 9 August 19 65  
Reason for abandonment of well or producing formation --

NORTH



Locate well correctly on above  
Section Plat

If a producing well is abandoned, date of last production -- 19  
Was permission obtained from the Conservation Division or its agents before plugging was commenced? Yes

Name of Conservation Agent who supervised plugging of this well  
Producing formation None Depth to top Bottom Total Depth of Well 4324 Feet  
Show depth and thickness of all water, oil and gas formations.

OIL, GAS OR WATER RECORDS

CASING RECORD

FORMATION	CONTENT	FROM	TO	SIZE	PUT IN	PULLED OUT
				8 5/8	324	0

Describe in detail the manner in which the well was plugged, indicating where the mud fluid was placed and the method or methods used in introducing it into the hole. If cement or other plugs were used, state the character of same and depth placed, from feet to feet for each plug set.

Heavy mud was placed to 300', 1/2 sack of cotton seed hulls, a wood plug and 25 sacks of cement were placed at 300 feet.

Heavy mud was placed to 35', 1/2 sack of hulls, a wood plug and 10 sacks of cement were placed at 35 feet.

10 sacks of cement were placed in the rat hole.

RECEIVED  
STATE CORPORATION COMMISSION

AUG 13 1965

8-13-65

CONSERVATION DIVISION  
Wichita, Kansas

Name of Plugging Contractor Stickle Drilling Company  
Address 1100 Bitting Building, Wichita, Kansas

STATE OF Kansas, COUNTY OF Sedgwick, ss.  
Clifford M. Smith (employee of owner) or (owner or operator) of the above-described well, being first duly sworn on oath, says: That I have knowledge of the facts, statements and matters herein contained and the log of the above-described well as filed and that the same are true and correct. So help me God.

(Signature) Clifford M. Smith  
1100 Bitting Building, Wichita, Kansas (Address)

SUBSCRIBED AND SWORN TO before me this 10th day of August 1965

My commission expires January 16, 1966

Charley V. Shank Notary Public.



Stickle Drilling Company  
Wichita, Kansas

12 August 1965  
Wichita, Kansas

Drig. Contractor: Stickle Drilling Co.  
Date Commenced : 7 July 1965  
Date Completed : 10 August 1965

O'Dell No. 1  
NE NE SW 8-25S-13W  
Stafford County, Kansas

DRILLER'S LOG


Depth figures indicate base of formation:


Surface soil and sand	250
Red bed and shale	325
Shale and red bed	989
Red bed and shale	1747
Lime	1853
Shale and lime	1900
Lime	2055
Shale and lime	2228
Lime and shale	2528
Shale and lime	3325
Shale w/lime streaks	3455
Shale and lime	3494
Lime and shale	3694
Lime	4025
Conglomerate	4058
Lime	4070
Lime and chert	4165
Chert	4197
Lime and chert	4245
Chert and shale	4270
Chert, sand and lime	4315
Lime	4324 TD

I, Clifford M. Smith, hereby certify that to the best of my knowledge and belief, the above is a true and complete Driller's Log of the Stickle O'Dell No. 1, NE NE SW 8-25S-13W in Stafford County, Kansas.



Clifford M. Smith



  
Wanda J. Steakley, Notary Public  
My Commission Expires 16 January 1966.

RECEIVED  
STATE CORPORATION COMMISSION

AUG 13 1965

CONSERVATION DIVISION  
Wichita, Kansas