

STATE OF KANSAS
STATE CORPORATION COMMISSION

WELL PLUGGING RECORD

Give All Information Completely
Make Required Affidavit
Mail or Deliver Report to
Conservation Division
State Corporation Comm.
245 North Water
Wichita, KS 67202

Reno County, Sec. 22 Twp. 25S Rge. 8 E/W

Location as "NE/CNW 1/4 SW 1/4" or footage from lines

C SE NW

Lease Owner ANADARKO PRODUCTION COMPANY- Diamond Shamrock Corp.

Lease Name KUHNS "A" Well No. 1

Office Address P. O. BOX 351, LIBERAL, KANSAS 67901

Character of Well (Completed as Oil, Gas or Dry Hole)

DRY HOLE

Date Well completed 4AM 7/21 1977

Application for plugging filed verbally 7/21 1977

Application for plugging approved written 7/22 1977

Plugging commenced 7/20 1977

Plugging completed 7/21 1977

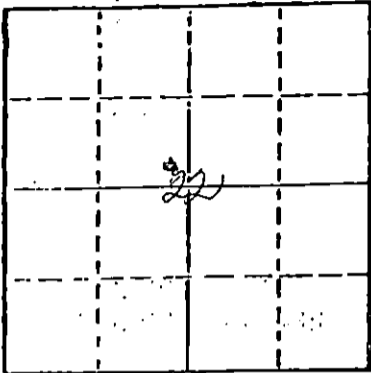
Reason for abandonment of well or producing formation

Dry

If a producing well is abandoned, date of last production

NA 19

Was permission obtained from the Conservation Division or its agents before plugging was commenced? Yes



Locate well correctly on above Section Plat

Name of Conservation Agent who supervised plugging of this well Gilbert Toman

Producing formation Depth to top Bottom Total Depth of Well 4320'

Show depth and thickness of all water, oil and gas formations.

OIL, GAS OR WATER RECORDS

CASING RECORD

FORMATION	CONTENT	FROM	TO	SIZE	PUT IN	PULLED OUT
				8-5/8"	175'	-0-

Describe in detail the manner in which the well was plugged, indicating where the mud fluid was placed and the method or methods used in introducing it into the hold. If cement or other plugs were used, state the character of same and depth placed, from feet to feet for each plug set.

Spotted 35 sxs cmt 180, 10 sxs 40, 2 sxs rathole, comp 4AM 7/21/77.

(If additional description is necessary, use BACK of this sheet)

Name of Plugging Contractor GABBERT-JONES, INC. 830 SUTTON PLACE, WICHITA, KANSAS 67202

STATE OF KANSAS COUNTY OF SEWARD, ss.

Paul Campbell (employee of owner) or (XXXXXX) of the above-described well, being first duly sworn on oath, says: That I have knowledge of the facts, statements, and matters herein contained and the log of the above-described well as filed and that the same are true and correct. So help me God.

(Signature)

Paul Campbell

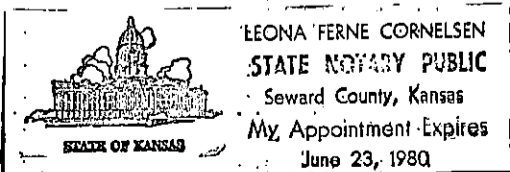
Paul Campbell, Division Production Manager, P. O. Box 351, Liberal, Kansas 67901

(Address)

SUBSCRIBED AND SWORN TO before me this 15th day of September, 1977

Leona Ferne Cornelsen
Notary Public.

My commission expires June 23, 1980



KANSAS DRILLERS LOG

S. 22 T. 25S R. 8 E. W

Loc. C SE NW

County RENO

API No. 15 — 155 — 20,431
County Number

Operator
ANADARKO PRODUCTION COMPANY - Diamond Shamrock Corp.

Address
P. O. BOX 351, LIBERAL, KANSAS 67901

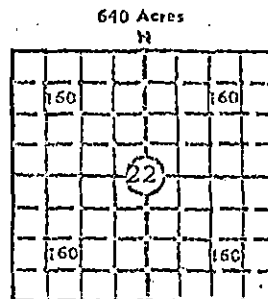
Well No. 1 Lease Name **KUHNS "A"**

Footage Location
1980 feet from (N) (S) line 1980 feet from (E) (W) line

Principal Contractor **GABBERT-JONES, INC.** Geologist **Bill Braley**

Spud Date 9AM 7/8/77 Total Depth 4320' P.B.T.D.

Date Completed 4AM 7/21/77 Oil Purchaser



Locate well correctly
Elev.: Gr. 4200'

DF: _____ KB: _____

CASING RECORD

Report of all strings set — surface, intermediate, production, etc.

Purpose of string	Size hole drilled	Size casing set (in O.D.)	Weight lbs/ft.	Setting depth	Type cement	Sacks	Type and percent additives
Surface	12-1/4"	8-5/8"	20#	175'	Common	170	3% CaCl

LINER RECORD

PERFORATION RECORD

Top, ft.	Bottom, ft.	Sacks cement	Shots per ft.	Size & type	Depth interval

TUBING RECORD

Size	Setting depth	Packer set at

ACID, FRACTURE, SHOT, CEMENT SQUEEZE RECORD

Amount and kind of material used	Depth interval treated

INITIAL PRODUCTION

Date of first production <u> </u>		Producing method (flowing, pumping, gas lift, etc.) <u> </u>	
RATE OF PRODUCTION PER 24 HOURS	Oil <u> </u> bbls.	Gas <u> </u> MCF	Water <u> </u> bbls.
Disposition of gas (vented, used on lease or sold)		Producing interval (s) <u> </u> CFPB	

RECEIVED
 STATE CORPORATION COMMISSION
 OCT 23 1977
 CONSERVATION DIVISION
 WICHITA, KANSAS

INSTRUCTIONS: As provided in KCC Rule 82-2-125, within 90 days after completion of a well, one completed copy of this Drillers Log shall be transmitted to the State Geological Survey of Kansas, 4150 Monroe Street, Wichita, Kansas 67209. Copies of this form are available from the Conservation Division, State Corporation Commission, 3830 So. Meridian (P.O. Box 17027), Wichita, Kansas 66217. Phone AC 316-522-2206. If confidential custody is desired, please note Rule 82-2-125. Drillers Logs will be on open file in the Oil and Gas Division, State Geological Survey of Kansas, Lawrence, Kansas 66044.

Operator ANADARKO PRODUCTION COMPANY - DIAMOND SHAMROCK CORPORATION DESIGNATE TYPE OF COMP.: OIL, GAS, DRY HOLE, SWDW, ETC.: DRY HOLE

Well No. 1 Lease Name KUHNS "A"

S. 22 T. 25S R. 8 ^{XE} W

WELL LOG

Show all important zones of porosity and contents thereof; cored intervals, and all drill-stem tests, including depth interval tested, cushion used, time tool open, flowing and shut-in pressures, and recoveries.

SHOW GEOLOGICAL MARKERS, LOGS RUN, OR OTHER DESCRIPTIVE INFORMATION.

FORMATION DESCRIPTION, CONTENTS, ETC.	TOP	BOTTOM	NAME	DEPTH
Redbed	0'	1070'		
Shale-Lime	1070'	1350'		
Shale-Shells	1350'	1570'		
Shells	1570'	1750'		
Lime	1750'	1845'		
Lime-Shale	1845'	2025'		
Lime	2025'	2395'		
Shale	2395'	2540'		
Lime-Shale	2540'	2715'		
Lime	2715'	2925'		
Shale	2925'	3070'		
Shale-Lime	3070'	3128'		
Sand	3128'	3210'		
Lime-Shale	3210'	3370'		
Lime	3370'	4320'		
TD		4320'		

USE ADDITIONAL SHEETS, IF NECESSARY TO COMPLETE WELL RECORD.

Date Received

Paul Campbell
Signature

Paul Campbell, Division Production Manager

Title

September 16, 1977

Date