

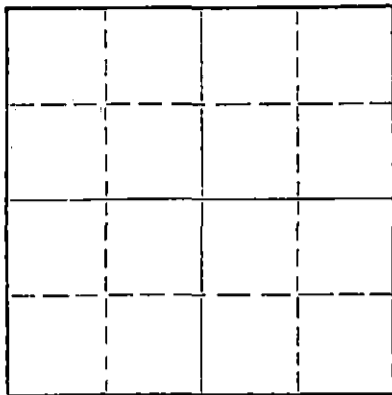
STATE OF KANSAS
STATE CORPORATION COMMISSION

Form CP-4

WELL PLUGGING RECORD

Give All Information Completely
Make Required Affidavit
Mail or Deliver Report to:
Conservation Division
State Corporation Commission
212 No. Market
Wichita, Kansas

NORTH



Locate well correctly on above
Section Plat

Stafford County, Sec. 27 Twp. 25S Rge. 13 (E) W (W)
Location as "NE/CNW/SW" or footage from lines C W/2 NE SW
Lease Owner Allison & Black
Lease Name Gobin Well No. 2
Office Address 1415 Wichita Plaza, Wichita, Kansas 67202
Character of Well (completed as Oil, Gas or Dry Hole) D & A
Date well completed April 1, 1969
Application for plugging filed April 1, 1969
Application for plugging approved April 1, 1969
Plugging commenced April 1, 1969
Plugging completed April 1, 1969
Reason for abandonment of well or producing formation D&A

If a producing well is abandoned, date of last production 19
Was permission obtained from the Conservation Division or its agents before plugging was commenced? Yes

Name of Conservation Agent who supervised plugging of this well Archie V. Elving
Producing formation Depth to top Bottom Total Depth of Well 4110 Feet
Show depth and thickness of all water, oil and gas formations.


OIL, GAS OR WATER RECORDS

CASING RECORD

FORMATION	CONTENT	FROM	TO	SIZE	PUT IN	PULLED OUT
				8 5/8"	321.57'	-0-

Describe in detail the manner in which the well was plugged, indicating where the mud fluid was placed and the method or methods used in introducing it into the hole. If cement or other plugs were used, state the character of same and depth placed, from feet to feet for each plug set.

Plug and 50 sx @
450'; 25 sx @ 250';
hulls & plug @ 40';
cement to base of
cellar; 2 sx in rathole.



(If additional description is necessary, use BACK of this sheet)

Name of Plugging Contractor Red Tiger Drilling Company
Address 1720 Wichita Plaza, Wichita, Kansas 67202


STATE OF Kansas, COUNTY OF Sedgwick, ss.
Norman E. Klein (employee of owner) or (owner or operator) of the above-described well, being first duly sworn on oath, says: That I have knowledge of the facts, statements, and matters herein contained and the log of the above-described well as filed and that the same are true and correct. So help me God.

(Signature) Norman E. Klein
1720 Wichita Plaza, Wichita, Kansas 67202
(Address)

SUBSCRIBED AND SWORN to before me this 3rd day of April, 1969

Gloria Dawcett
Notary Public.

10-25-72



DRILLERS LOG

No. 2 Gobin

CASING RECORD: 825/8" @ 329.57' w/275 sx cement
 COMPANY: Allison & Black
 CONTRACTOR: Red Tiger Drilling Co.
 COMMENCED: March 23, 1969
 COMPLETED: April 1, 1969
 DESCRIPTION: C. W/2 NE SW 27-26S-13W Stafford County, Kansas
 ELEVATION:
 TOTAL DEPTH: 4110'

FORMATION	FROM	TO	REMARKS
Surface Soil & Sand	0	35	
Sand	35	190	
Red Bed	190	330	
Red Bed w/Sand Streaks	330	792	
Anhydrite	792	807	
Shale & Shells	807	1110	
Shale & Lime	1110	1280	
Shale & Shells	1280	1748	
Lime & Shale	1748	2275	
Lime	2275	2455	
Lime & Shale	2455	3282	
Lime	3282	3410	
Lime & Shale	3410	3500	
Shale	3500	3502	
Lime & Shale	3502	3655	
Lime	3655	4050	
Lime & Shale	4050	4090	
Mississippi	4090	4110	

RECEIVED
 STATE CORPORATION COMMISSION
 APR 8 1969
 CONSERVATION DIVISION
 Wichita, Kansas

I certify that this is a true and correct copy of the above log to the best of my knowledge.

RED TIGER DRILLING COMPANY

Norman E. Klein
 Norman E. Klein



Subscribed and sworn to before me this 3rd day of April, 1969.

Gloria Sawent
 Notary Public

10-25-72