

STATE OF KANSAS
STATE CORPORATION COMMISSION
200 Colorado Derby Building
Wichita, Kansas 67202

WELL PLUGGING RECORD
K.A.R.-82-3-117

API NUMBER 15-185-21105-0000

LEASE NAME Curtis

WELL NUMBER # 1

SPOT LOCATION NE NE SW

SEC 2 TWP 25S RGE 14W (E) or (W)

COUNTY Stafford

Date Well Completed _____

Plugging Commenced 4-1-86

Plugging Completed 4-4-86

TYPE OR PRINT
NOTICE: Fill out completely
and return to Cons. Div.
office within 30 days.

LEASE OPERATOR Patton Oil Company

ADDRESS 627 W. 4th St. Hoisington, Kansas 67544

PHONE # (316) 653-2277 OPERATORS LICENSE NO. 5992

Character of Well Oil
(Oil, Gas, D&A, SWD, Input, Water Supply Well)

Did you notify the KCC/KDHE Joint District Office prior to plugging this well? Yes

Which KCC/KDHE Joint Office did you notify? Dodge City, Kansas

Is ACO-1 filed? _____ If not, is well log attached? _____

Producing formation _____ Depth to top _____ bottom T.D. 4183'

Show depth and thickness of all water, oil and gas formations.

OIL, GAS OR WATER RECORDS

CASING RECORD

Formation	Content	From	To	Size	Put In	Pulled out
				8-5/8"	306'	none
				4-1/2"	4180'	2577'

Describe in detail the manner in which the well was plugged, indicating where the mud fluid was placed and the method or methods used in introducing it into the hole. If cement or other plugs were used state, the character of same and depth placed, from _____ feet to _____ feet each set.

Plugged off bottom with sand to 3750' and 4 sacks cement. Shot pipe @ 3236', 3022', 2800', 2732', 2577' and pulled a total of 60 joints (2577') of 4-1/2" casing.

Plugged surface with 2 hulls, 15 gel, 50 cement, 10 gel, 1 hull, plug and 125 cement, 60/40 pos, 6% gel. Plugging Complete.

(If additional description is necessary, use BACK of this form.)

Name of Plugging Contractor Kelso Casing Pulling License No. _____
Address P.O. Box 347 Chase, Kansas 67524

STATE OF Kansas COUNTY OF Rice, ss.

R. Darrell Kelso

(employee of operator) or
(operator) of above-described well, being first duly sworn on oath, says: That I have knowledge of the facts, statements, and matters herein contained and the log of the above-described well as filed that the same are true and correct, so help me God.

(Signature) R. Darrell Kelso
(Address) Box 347 Chase, Kansas 67524

SUBSCRIBED AND SWORN TO before me this 9th (day of April), 1986

My Commission expires:



Irene Hoover
Notary Public

BIG SPRINGS DRILLING, INC.

P.O. BOX 8227
MUNGER STATION
WICHITA, KANSAS 67208

SUITE 29 • 400 NORTH WOODLAWN • (316) 681-1732

March 18, 1981

DRILLERS LOG

Re: Curtis #1
NE NE SW
Sec. 2 Twp 25S Rg 14W
Stafford County, Kansas


OPERATOR: Patton Oil Company
CONTRACTOR: Big Springs Drilling, Inc.
COMMENCED: March 1, 1981
COMPLETED: March 11, 1981

Surface Pipe: 306' of 8 5/8" w/200 SX Common 2% gel 3% ccl

0	306'	Sand & Red Bed
306'	1306'	Red Bed & Shale
1306'	1880'	Shale
1880'	2606'	Shale & Lime
2606'	4183'	Lime
4183'		RTD

We certify that the above and foregoing is a true and correct copy of the log on the Curtis #1 located in Stafford County, Kansas.


Big Springs Drilling, Inc.

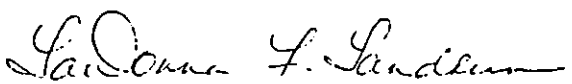

Paul A. Seymour, Jr.

Subscribed and sworn to before me this 18th day of March, 1981.

My Commission Expires:

August 18, 1984




LaDonna F. Landrum

RECEIVED
STATE CORPORATION COMMISSION

MAR 27 1983

CONSERVATION DIVISION
Wichita, Kansas